



Atlas de Migração do Estado de São Paulo

Rosana Baeninger

| | |
|-----------------------------|----------|
| Apresentação | i |
| Região de Adamantina | 01 |
| Região de Andradina | 03 |
| Região de Araçatuba | 05 |
| Região de Araraquara | 07 |
| Região de Assis | 09 |
| Região de Avaré | 11 |
| Região de Barretos | 13 |
| Região de Bauru | 15 |
| Região de Botucatu | 17 |
| Região de Bragança Paulista | 19 |
| Região de Campinas | 21 |
| Região de Caraguatatuba | 23 |
| Região de Catanduva | 25 |
| Região de Cruzeiro | 27 |
| Região de Dracena | 29 |
| Região de Fernandópolis | 31 |
| Região de Franca | 33 |
| Região de São Paulo | 35 |
| Região de Guaratinguetá | 37 |
| Região de Itapetininga | 39 |
| Região de Itapeva | 41 |

| | |
|---------------------------------|----|
| Região de Jales | 43 |
| Região de Jaú | 45 |
| Região de Jundiaí | 47 |
| Região de Limeira | 49 |
| Região de Lins | 51 |
| Região de Marília | 53 |
| Região de Ourinhos | 54 |
| Região de Piracicaba | 56 |
| Região de Presidente Prudente | 58 |
| Região de Registro | 60 |
| Região de Ribeirão Preto | 62 |
| Região de Rio Claro | 64 |
| Região de Santos | 66 |
| Região de São Carlos | 68 |
| Região de São Joaquim da Barra | 70 |
| Região de São João da Boa Vista | 72 |
| Região de São José do Rio Preto | 73 |
| Região de São José dos Campos | 75 |
| Região de Sorocaba | 77 |
| Região de Taubaté | 79 |
| Região de Tupã | 81 |
| Região de Votuporanga | 83 |

O Atlas de Migração do Estado de São Paulo consiste em um dos produtos de várias pesquisas acerca das migrações em São Paulo¹. Neste Atlas prioriza-se o contexto paulista e suas vinculações regionais, a partir dos fluxos e trocas migratórias com a Região Metropolitana de São Paulo e no âmbito intra-regional. Para o entendimento deste contexto regional no cenário estadual e nacional são ainda contempladas as migrações inter-regionais e as interestaduais.

Desse modo, para cada uma das 43 regiões de Governo do Estado de São Paulo elaborou-se dezesseis mapas regionais, em suas divisões municipais, correspondendo:

- a) - Volume de Emigração para a Metrópole
 - Volume de Imigração da Metrópole
 - Saldo Migratório com a Metrópole (diferença entre a Imigração e a Emigração)
 - Índice de Eficácia Migratória com a Metrópole ($I - E / I + E$)
- b) - Volume de Emigração Intra-regional
 - Volume de Imigração Intra-regional
 - Saldo Migratório Intra-regional
 - Índice de Eficácia Migratória Intra-regional
- c) - Volume de Emigração Intra-estadual
 - Volume de Imigração Intra-estadual
 - Saldo Migratório Intra-estadual
 - Índice de Eficácia Migratória Intra-estadual
- d) - Volume de Emigração Interestadual (com as demais UF's do Brasil)
 - Volume de Imigração Interestadual
 - Saldo Migratório Interestadual
 - Índice de Eficácia Migratória Interestadual

Esse mapeamento possibilita visualizar os cenários atuais das Migrações em cada um dos Municípios e suas respectivas Regiões, contribuindo para o avanço no conhecimento científico e para subsidiar o planejamento setorial.

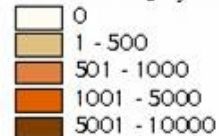
Rosana Baeninger
Núcleo de Estudos de População
Universidade Estadual de Campinas

Campinas, fevereiro de 2009

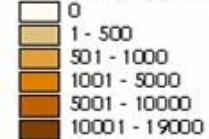
¹ Tratam-se de pesquisas em desenvolvimento desde 2005, no Núcleo de Estudos de População da Universidade Estadual de Campinas sob a coordenação da Profa. Dra. Rosana Baeninger. Têm contado com o apoio do CNPq (processos 301460/2004-3; 400061/2006-6; 301039/2007-0; e 470791/2007-1), bem como com a FINEP no âmbito do Projeto Regiões Metropolitanas e Pólos do Estado de São Paulo: desigualdades e indicadores para Políticas Sociais (Convênio 01.06.0733.00).



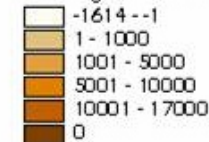
Volume de Emigração com a Metrópole



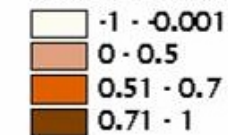
Volume de Imigração com a Metrópole




Saldo Migratório com a Metrópole




Índice de Eficácia com a Metrópole




Volume de Emigração Intrarregional



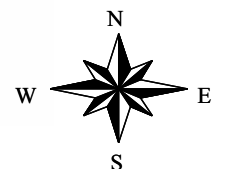
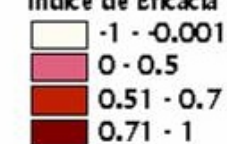
Volume de Imigração Intrarregional


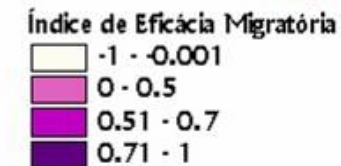
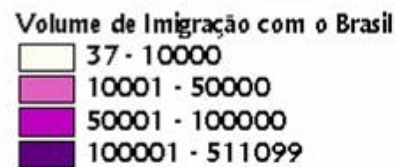
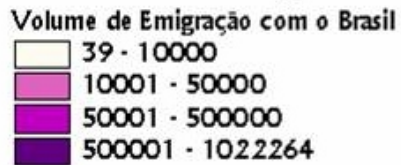
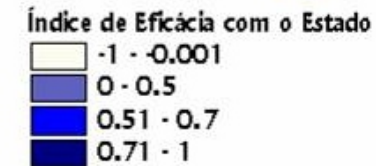
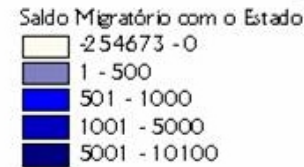
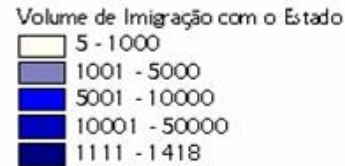
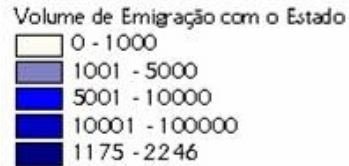



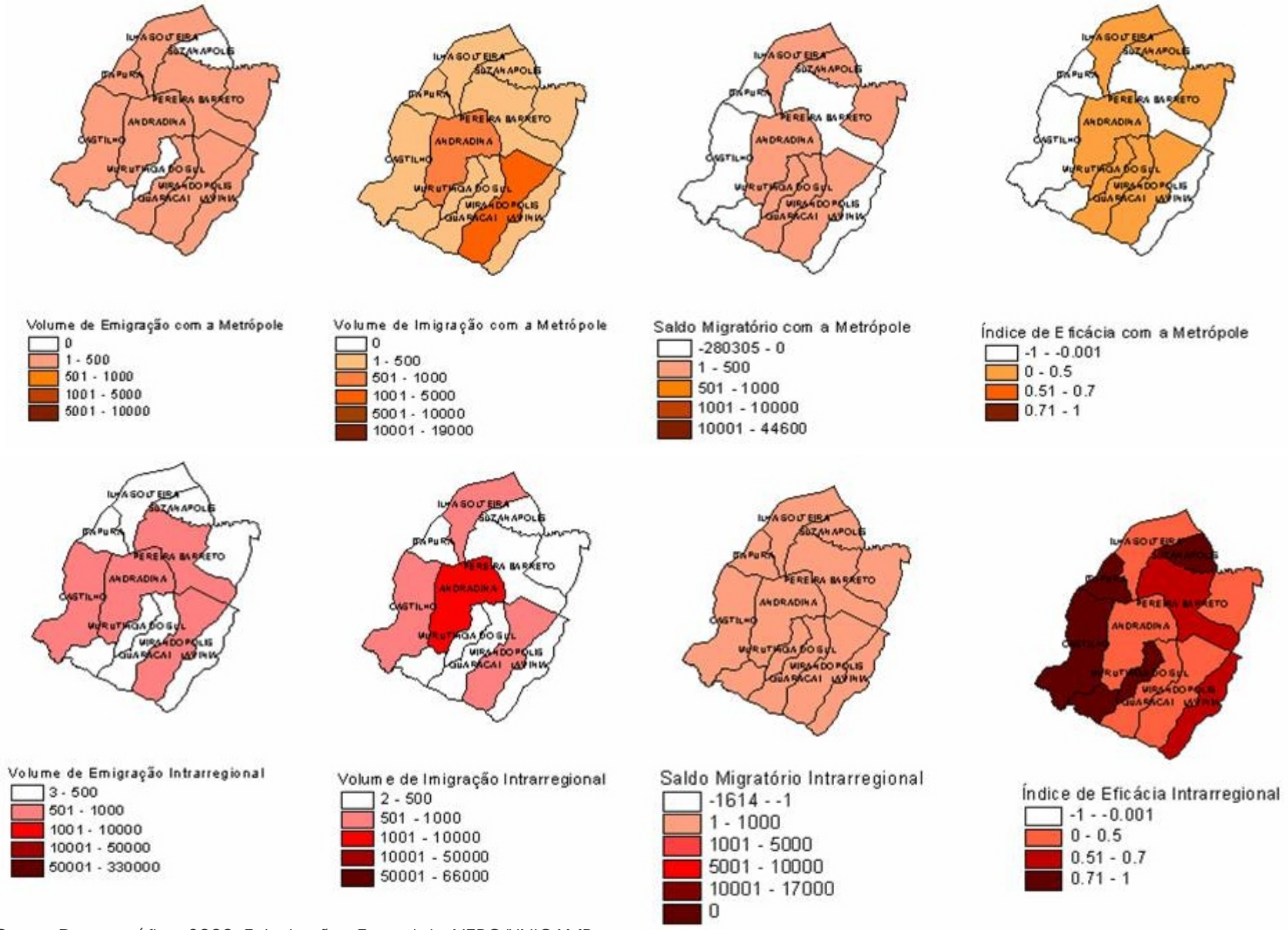
Saldo Migratório Intrarregional




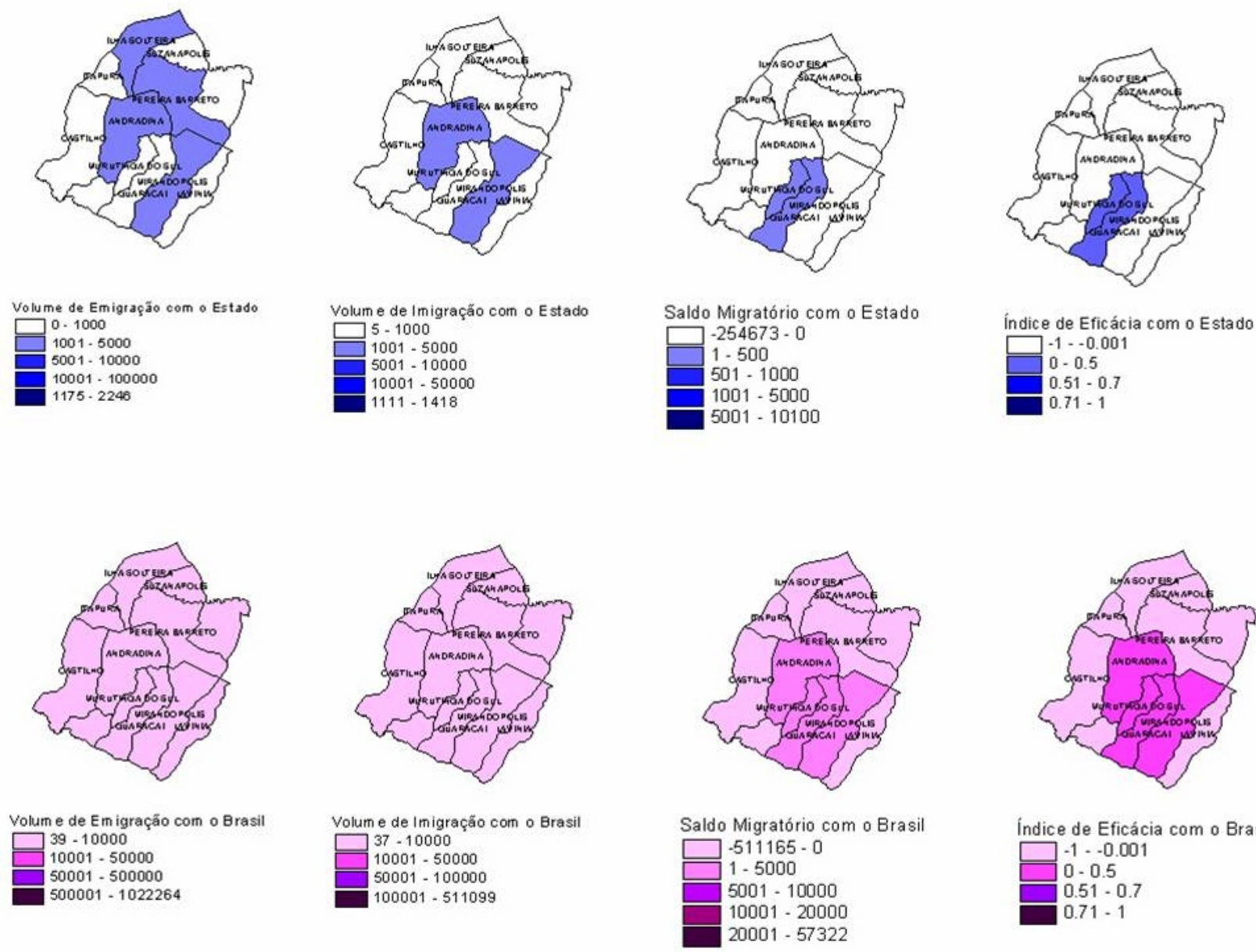
Índice de Eficácia Intrarregional







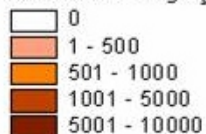
Fonte: FIBGE, Censo Demográfico 2000, Tabulações Especiais, NEPO/UNICAMP.



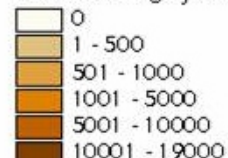
Fonte: FIBGE, Censo Demográfico 2000, Tabulações Especiais, NEPO/UNICAMP.



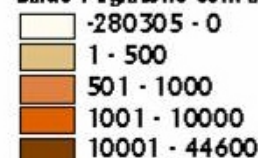
Volume de Emigração com a Metrôpole



Volume de Imigração com a Metrôpole




Saldo Migratório com a Metrôpole



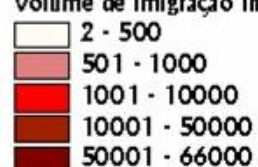
Índice de Eficácia com a Metrôpole



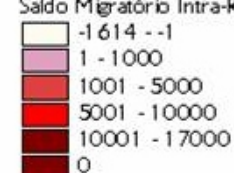
Volume de Emigração Intra-Regional




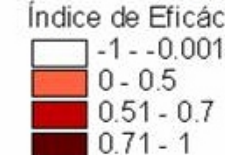
Volume de Imigração Intra-Regional


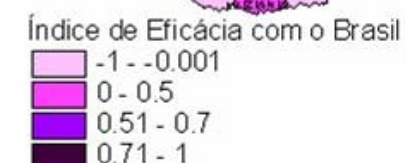
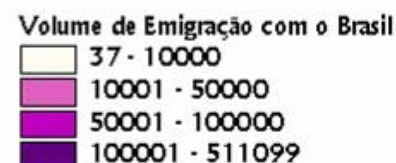
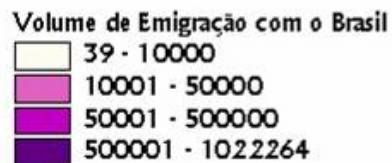
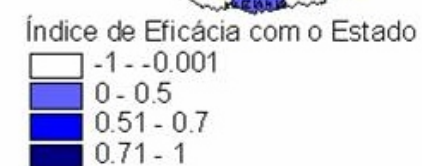
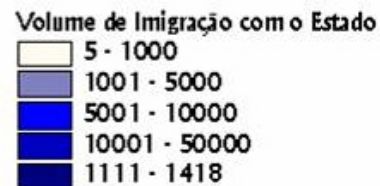
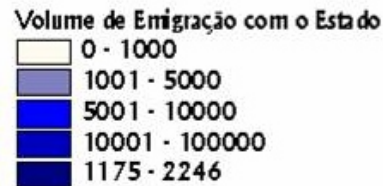


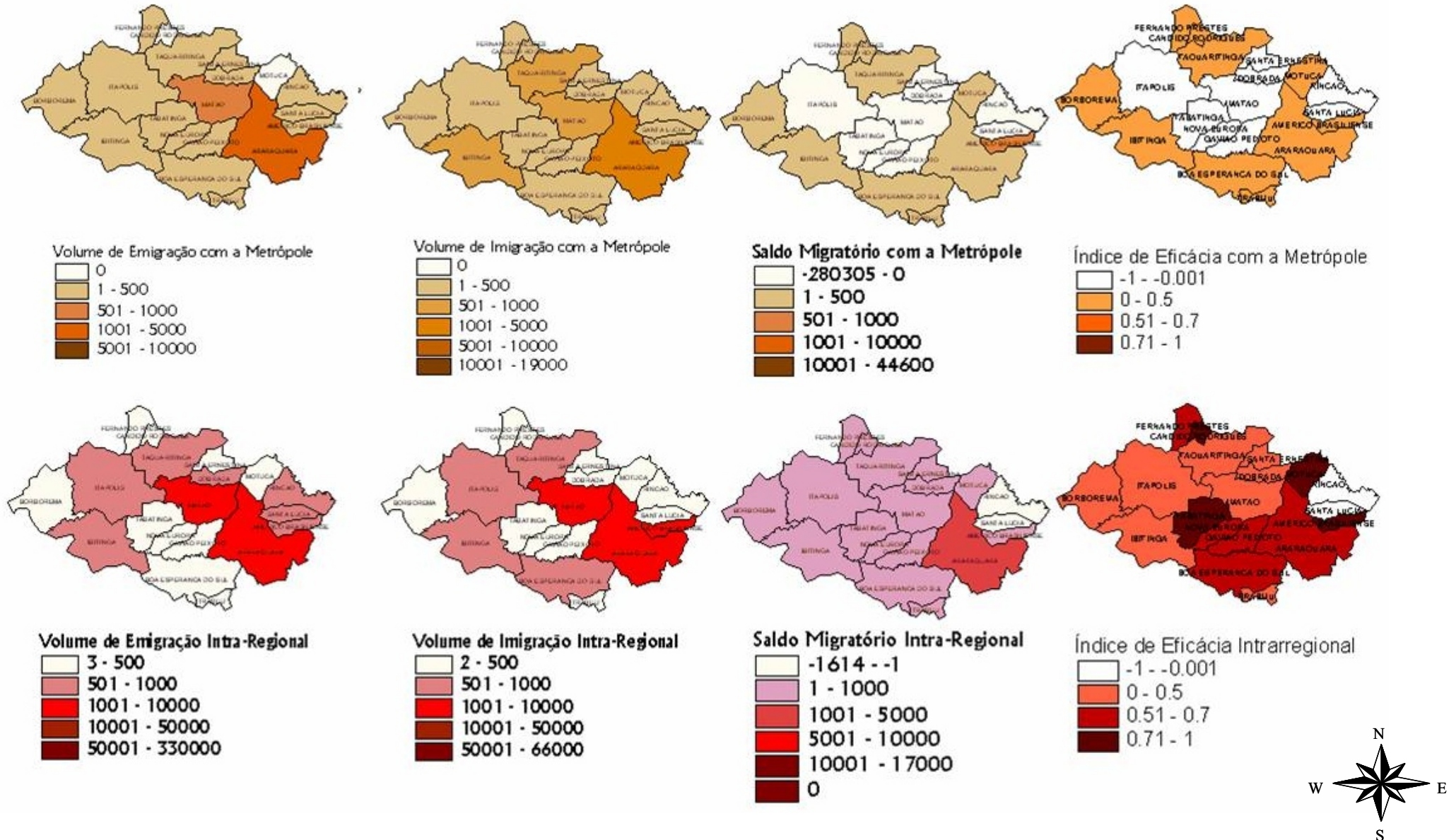
Saldo Migratório Intra-Regional




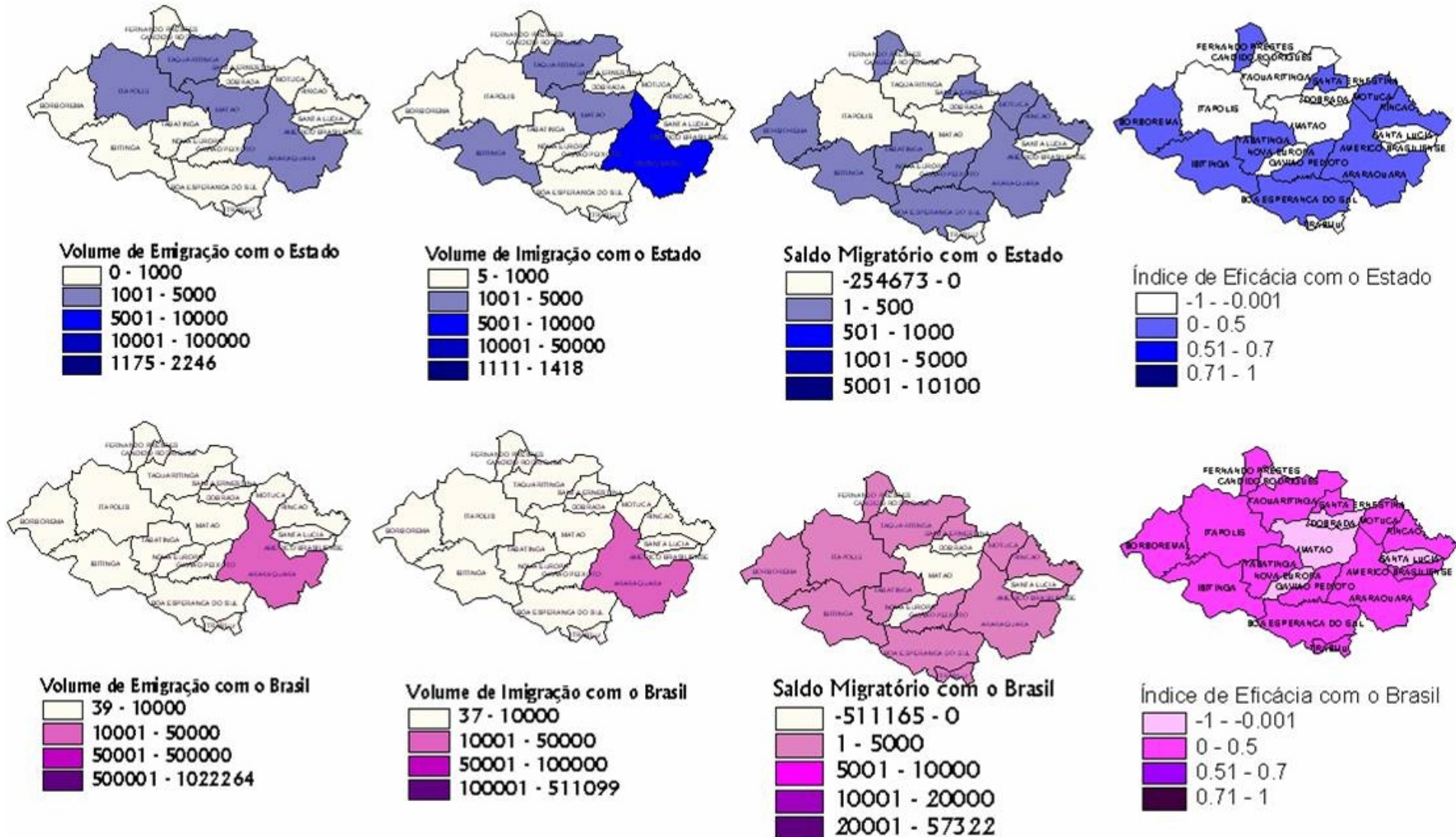
Índice de Eficácia Intra-regional







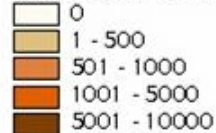
Fonte: FIBGE, Censo Demogr fico 2000, Tabula  es Especiais, NEPO/UNICAMP



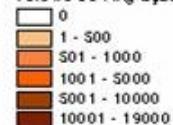
Fonte: FIBGE, Censo Demográfico 2000, Tabulações Especiais, NEPO/UNICAMP



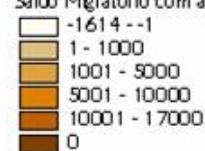
Volume de Emigração com a Metr pole



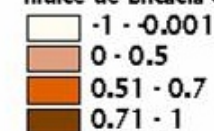
Volume de Imigra  o com a Metr pole



Saldo Migrat rio com a Metr pole



 ndice de Efic cia com a Metr pole



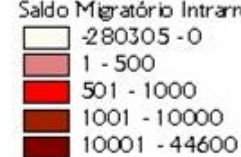
Volume de Emigra  o Intra-regional



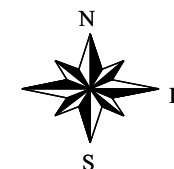
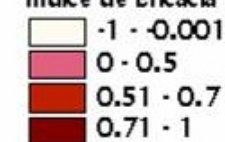
Volume de Imigra  o Intra-regional


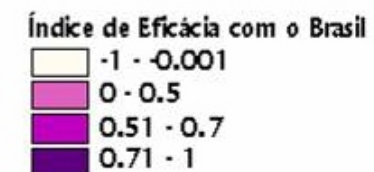
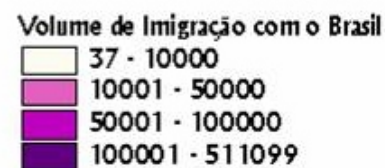
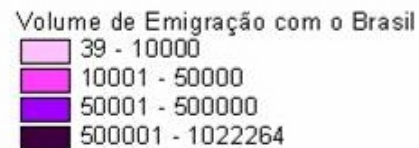
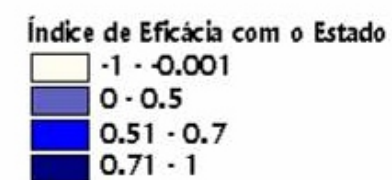
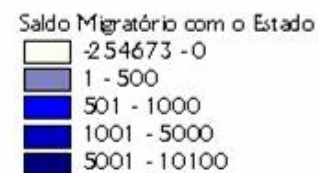
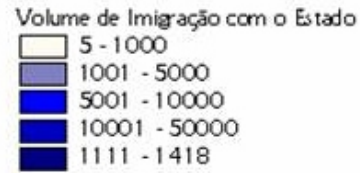
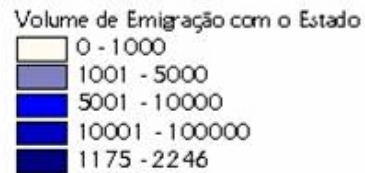


Saldo Migrat rio Intra-regional




 ndice de Efic cia Intra-regional








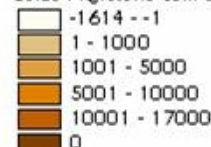
Volume de Emigração com a Metrôpole



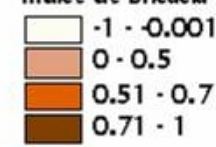
Volume de Imigração com a Metrôpole




Saldo Migratório com a Metrôpole




Índice de Eficácia com a Metrôpole




Volume de Emigração Intrarregional




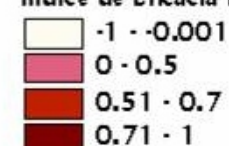
Volume de Imigração Intrarregional



Saldo Migratório Intrarregional



Índice de Eficácia Intrarregional







Volume de Emigração com o Estado




Volume de Imigração com o Estado



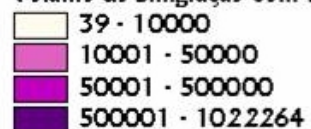
Saldo Migratório com o Estado



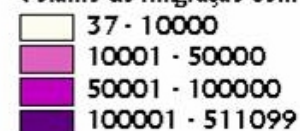
Índice de Eficácia com o Estado



Volume de Emigração com o Brasil





Volume de Imigração com o Brasil



Saldo Migratório com o Brasil




Índice de Eficácia com o Brasil






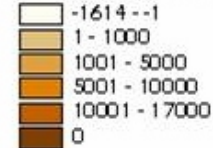
Volume de Emigração com a Metrôpole



Volume de Imigração com a Metrôpole



Saldo Migratório com a Metrôpole




Índice de Eficácia com a Metrôpole




Volume de Emigração Intrarregional




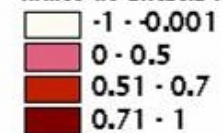
Volume de Imigração Intrarregional


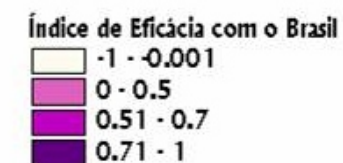
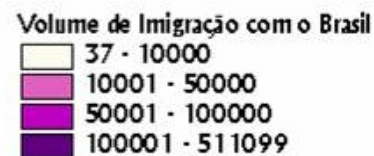
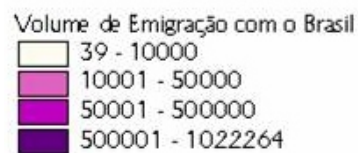
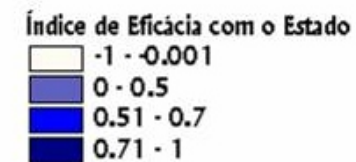

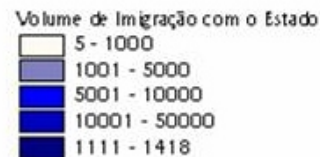
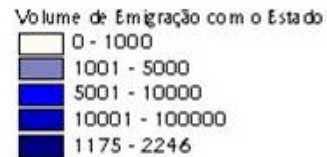


Saldo Migratório Intrarregional




Índice de Eficácia Intrarregional



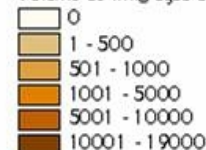




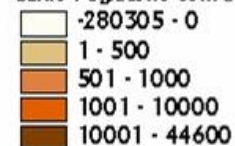
Volume de Emigração com a Metrópole



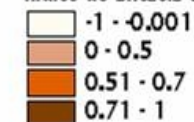
Volume de Imigração com a Metrópole




Saldo Migratório com a Metrópole




Índice de Eficácia com a Metrópole




Volume de Emigração Intra-Regional




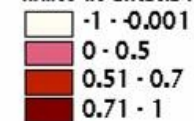
Volume de Imigração Intra-Regional


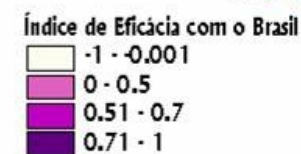
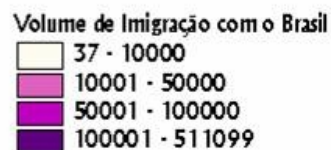
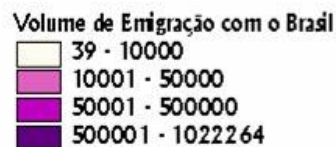
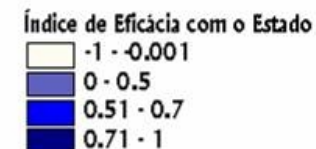
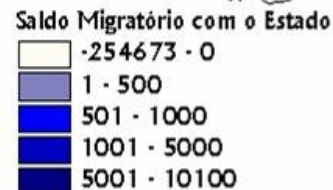
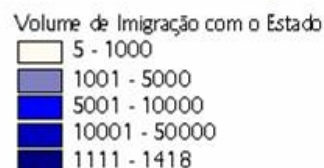
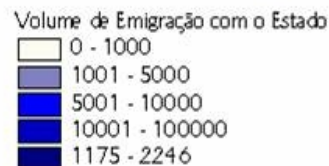



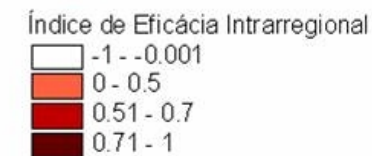
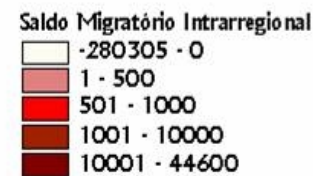
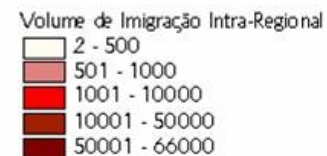
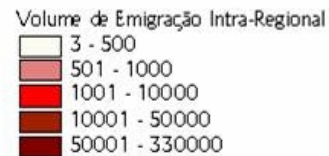
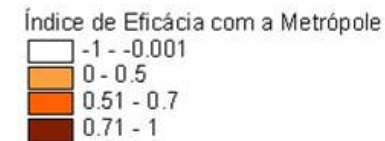
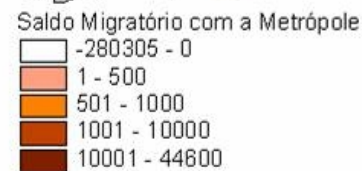
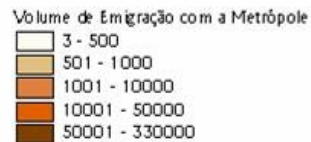
Saldo Migratório Intra-Regional



Índice de Eficácia Intra-regional












Volume de Emigração com o Estado




Volume de Imigração com o Estado



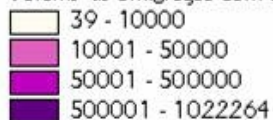
Saldo Migratório com o Estado



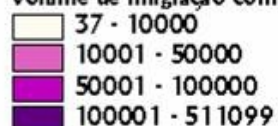
Índice de Eficácia com o Estado



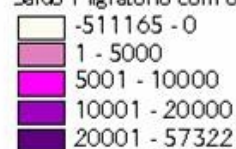
Volume de Emigração com o Brasil





Volume de Imigração com o Brasil



Saldo Migratório com o Brasil




Índice de Eficácia com o Brasil

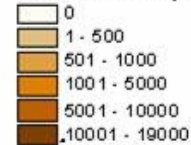




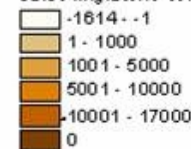
Volume de Emigração com a Metrópole



Volume de Imigração com a Metrópole




Saldo Migratório com a Metrópole




Índice de Eficácia com a Metrópole




Volume de Emigração Intrarregional





Volume de Imigração Intrarregional



Saldo Migratório Intrarregional

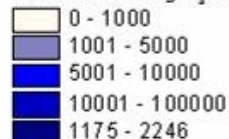


Índice de Eficácia Intrarregional

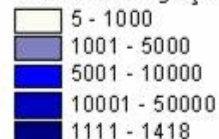




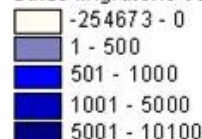
Volume de Emigração com o Estado




Volume de Imigração com o Estado



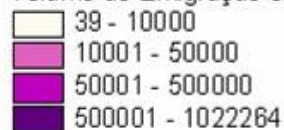
Saldo Migratório com o Estado



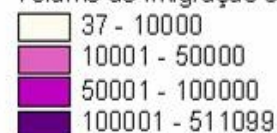
Índice de Eficácia com o Estado



Volume de Emigração com o Brasil





Volume de Imigração com o Brasil


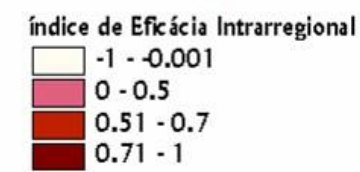

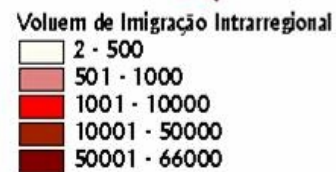
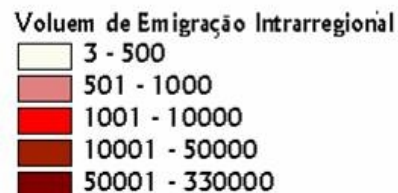
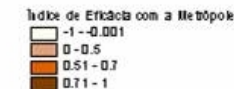
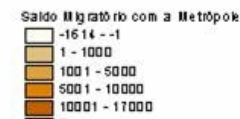



Saldo Migratório com o Brasil

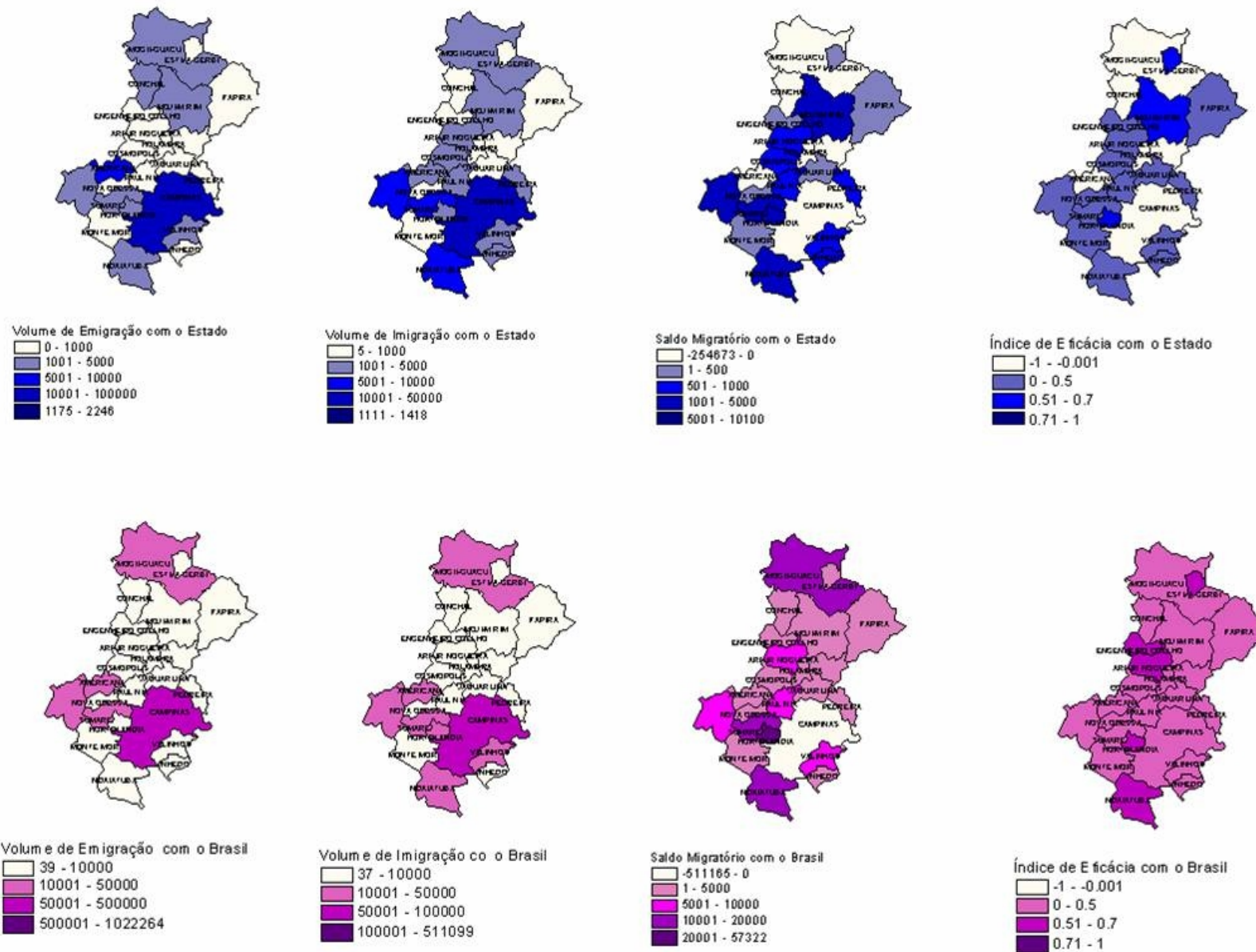


Índice de Eficácia com o Brasil






Fonte: FIBGE, Censo Demográfico 2000, Tabulações Especiais, NEPO/UNICAMP

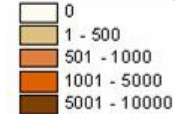


Fonte: FIBGE, Censo Demográfico 2000, Tabulações Especiais, NEPO/UNICAMP

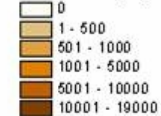




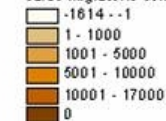
Volum e de Emigração com a Metr pole



Volum e de Imigra o com a Metr pole



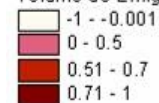
Saldo Migrat rio com a Metr pole




 ndice de Efic cia com a Metr pole




Volum e de Emigra o Intrarregional




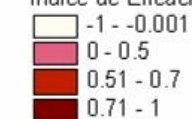
Volum e de Imigra o Intrarregional



Saldo Migrat rio Intrarregional



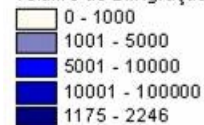
 ndice de Efic cia Intrarregional



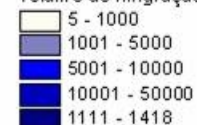
Fonte: FIBGE, Censo Demogr fico 2000, Tabula es Especiais, NEPO/UNICAMP



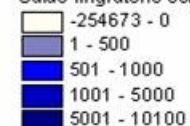
Volum e de Emigração com o Estado




Volum e de Imigração com o Estado



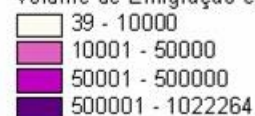
Saldo Migratório com o Estado



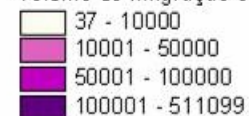
Índice de Eficácia com o Estado



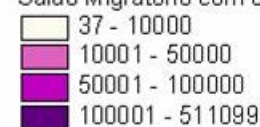
Volume de Emigração com o Brasil




Volume de Imigração com o Brasil



Saldo Migratório com o Brasil

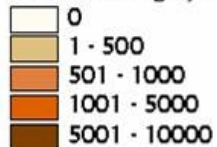


Índice de Eficácia com o Brasil







Volume de Emigração com a Metrópole



Volume de Imigração com a Metrópole




Saldo Migratório com a Metrópole




Índice de Eficácia com a Metrópole




Volume de Imigração com a Metrópole




Volume de Imigração com a Metrópole


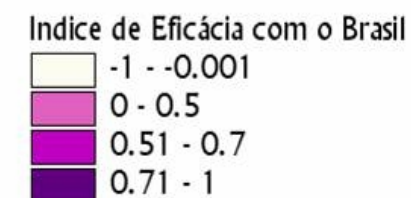
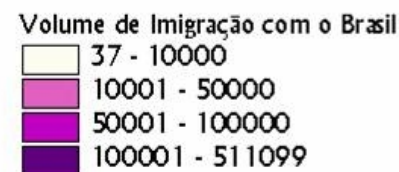
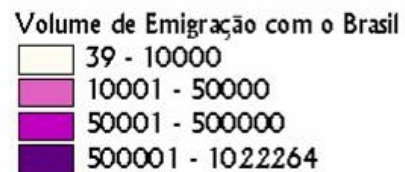
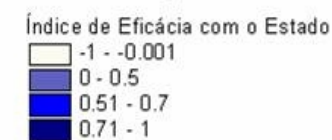
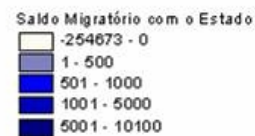
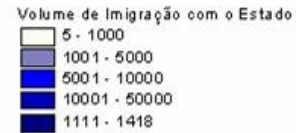
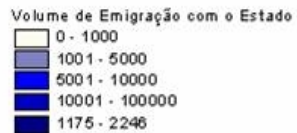


Saldo Migratório Intrarregional



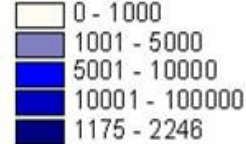
Índice de Eficácia Intrarregional









Volume de Emigração com o Brasil



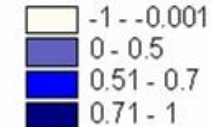
Volume de Imigração com o Brasil



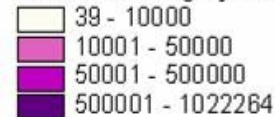
Saldo Migratório com o Estado



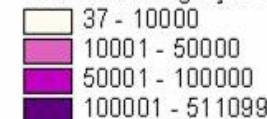
Índice de Eficácia com o Estado




Volume de Emigração com o Brasil



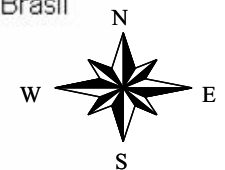

Volume de Imigração com o Brasil



Saldo Migratório com o Brasil

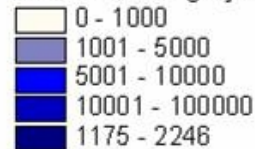


Índice de Eficácia com o Brasil





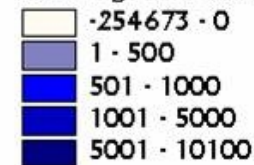
Volume de Emigração com o Brasil




Volume de Imigração com o Brasil



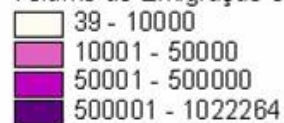
Saldo Migratório com o Estado



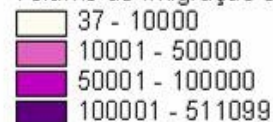
Índice de Eficácia com o Esta



Volume de Emigração com o Brasil



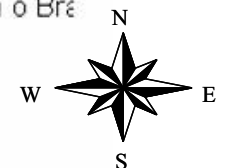

Volume de Imigração com o Brasil


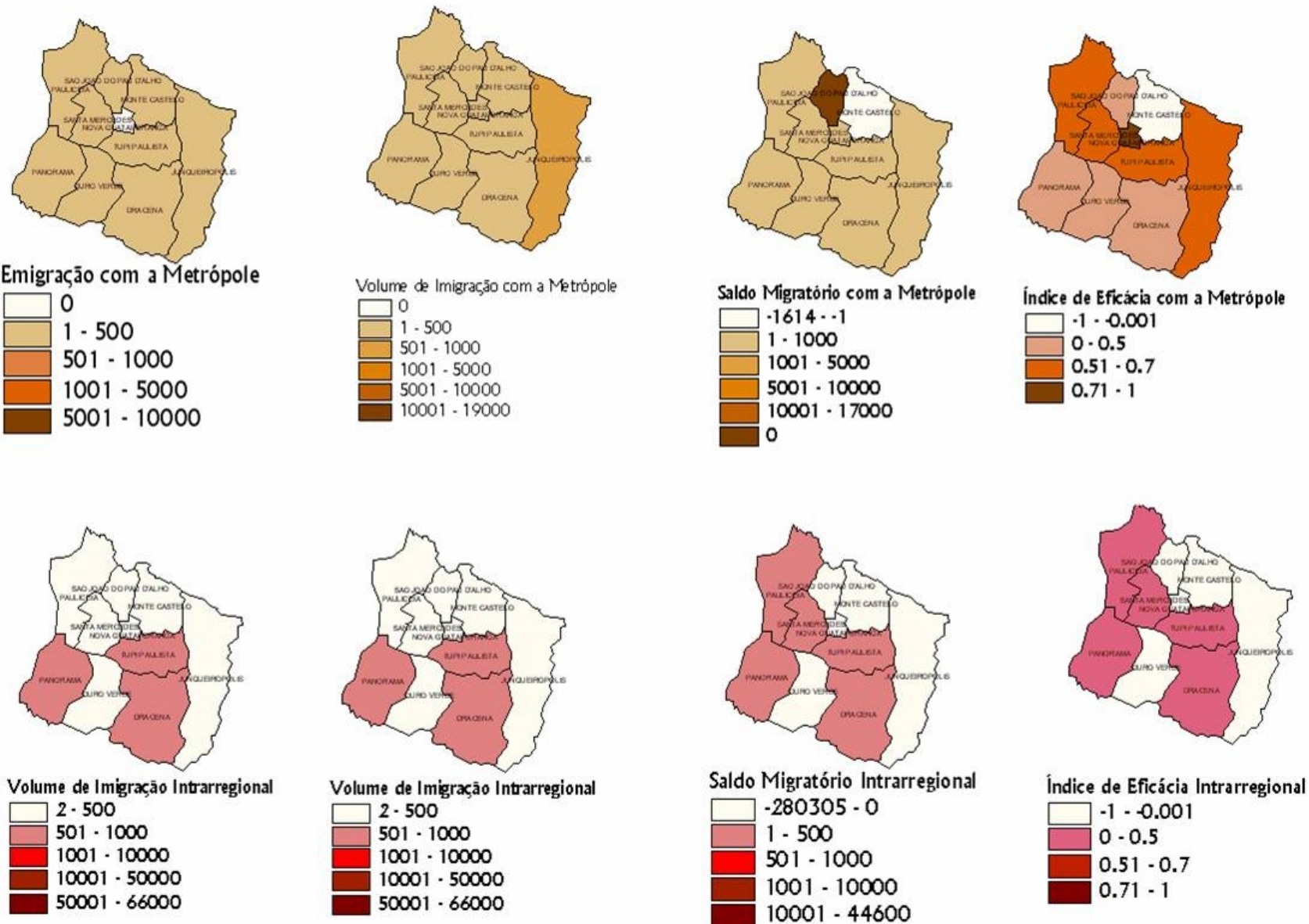


Saldo Migratório com o Brasil


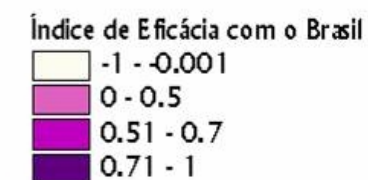
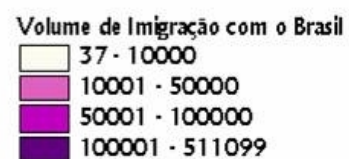
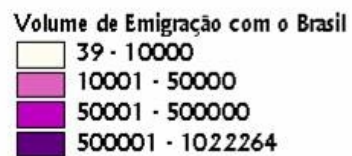
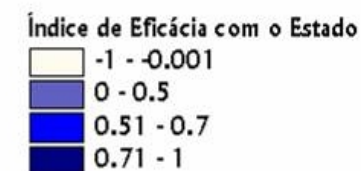
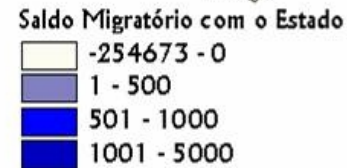
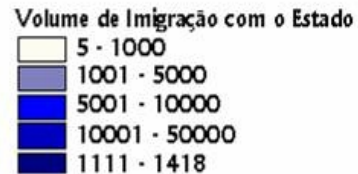
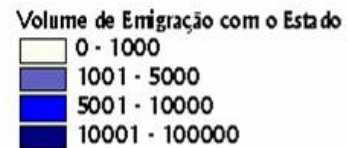



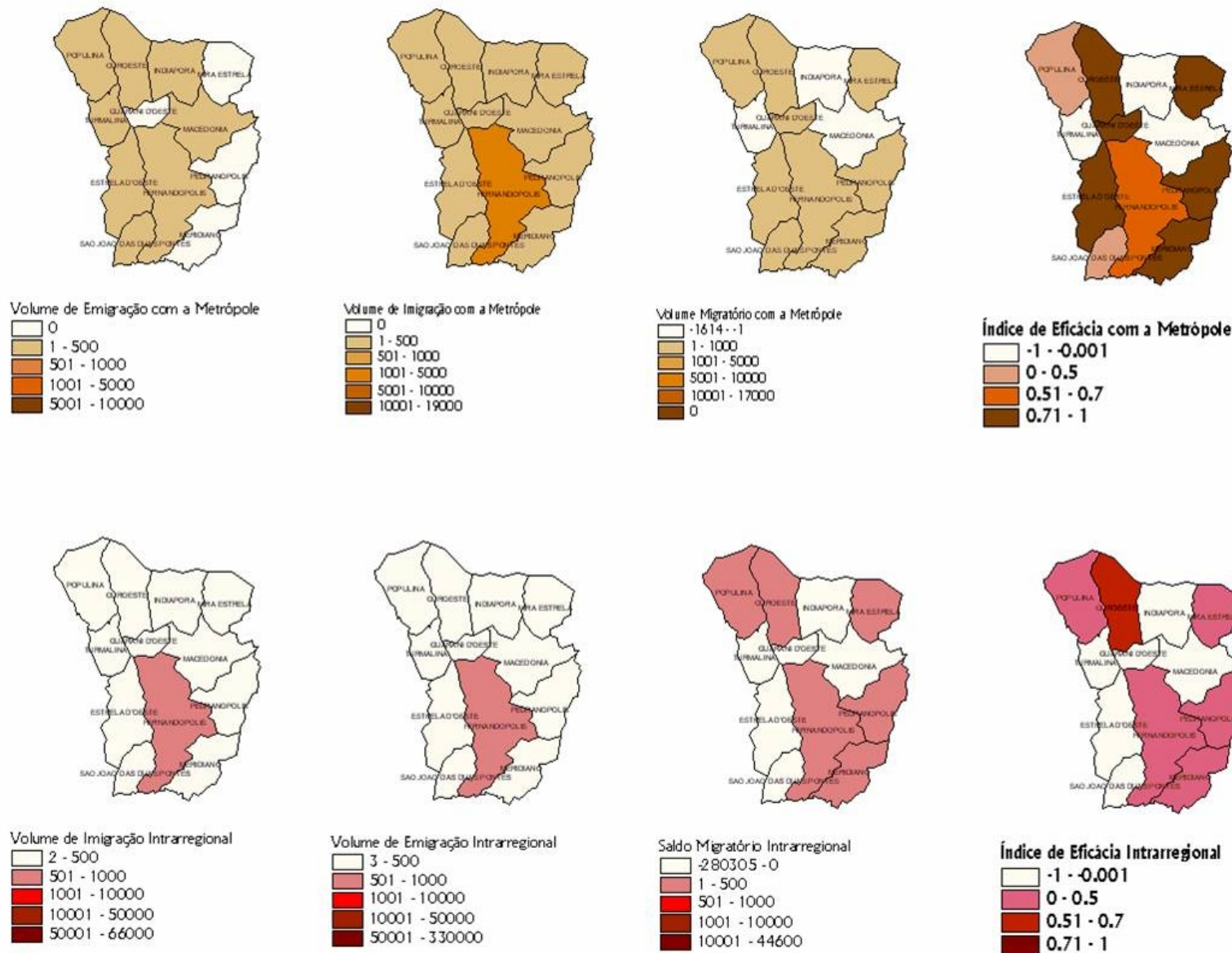
Índice de Eficácia com o Bra


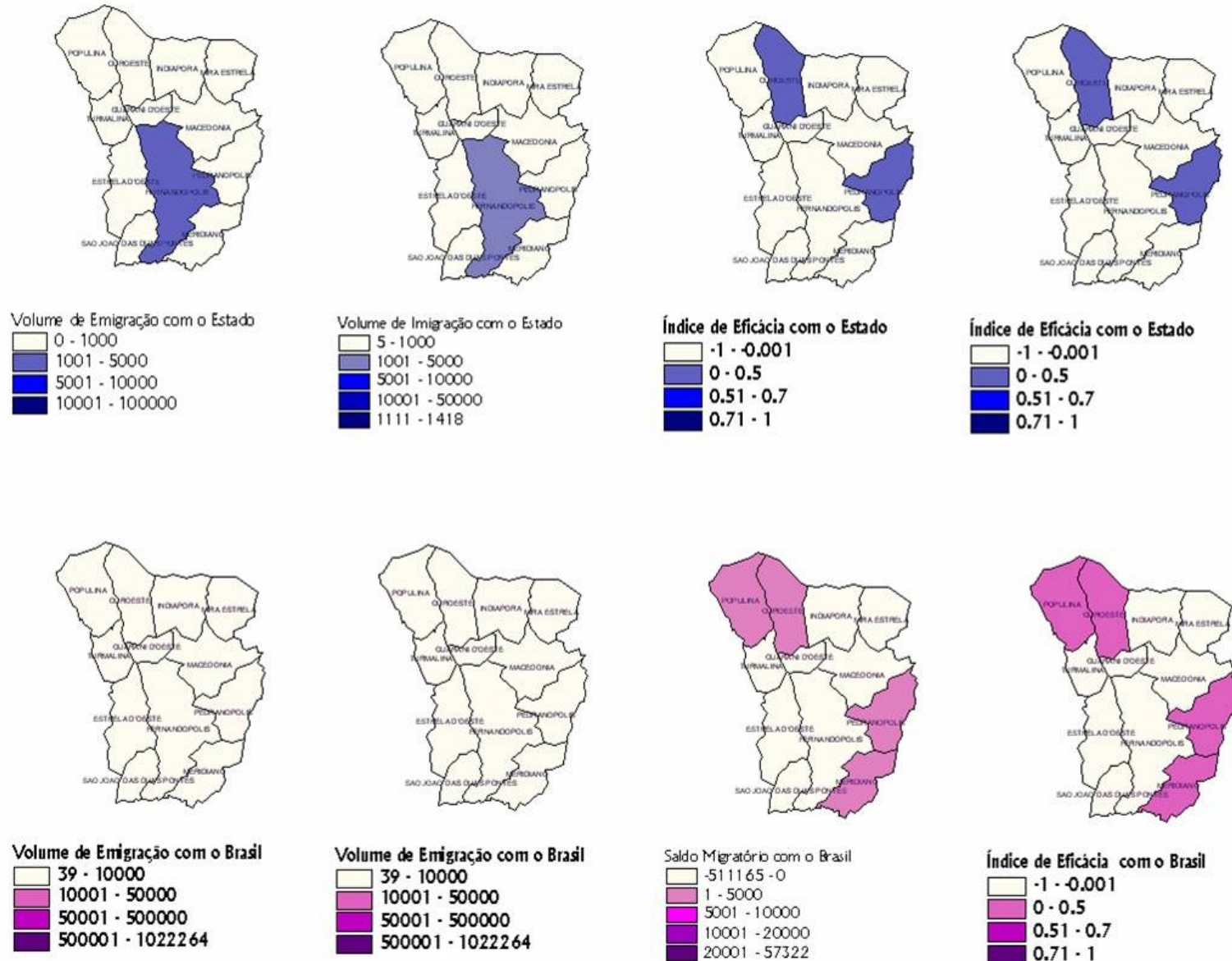





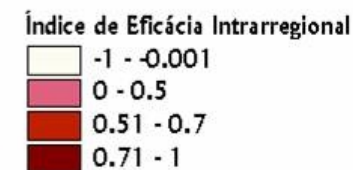
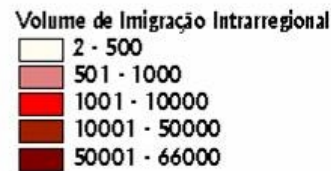
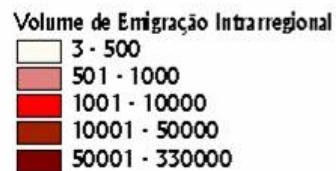
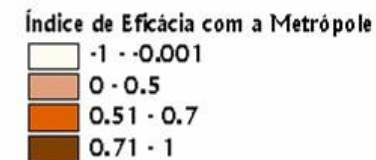
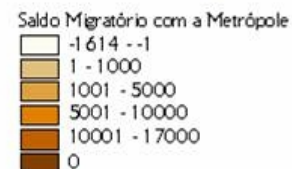
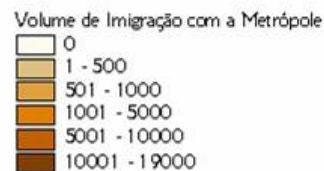
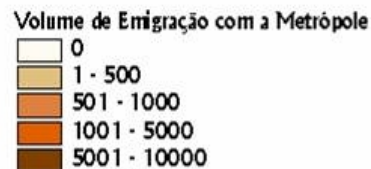
Fonte: FIBGE, Censo Demográfico 2000, Tabulações Especiais, NEPO/UNICAMP








Fonte: FIBGE, Censo Demográfico 2000, Tabulações Especiais, NEPO/UNICAMP

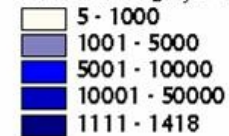





Volume de Emigração com o Estado




Volume de Imigração com o Estado



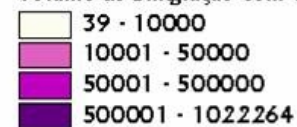
Saldo Migratório com o Estado



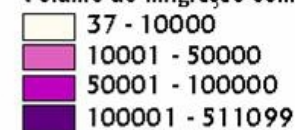
Índice de Eficácia com o Estado




Volume de Emigração com o Brasil





Volume de Imigração com o Brasil



Saldo Migratório com o Brasil




Índice de Eficácia com o Brasil




Fonte: FIBGE, Censo Demográfico 2000, Tabulações Especiais, NEPO/UNICAMP




Volume de Emigração Intrarregional



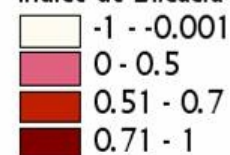
Volume de Imigração Intrarregional



Saldo Migratório Intrarregional




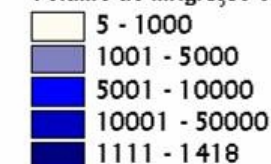
Índice de Eficácia Intrarregional



Volume de Emigração com o Estado




Volume de Imigração com o Estado



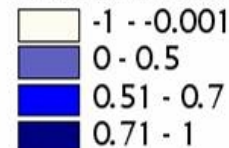
Fonte: FIBGE, Censo Demográfico 2000, Tabulações Especiais, NEPO/UNICAMP



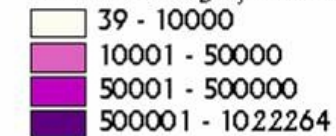
Saldo Migratório com o Estado



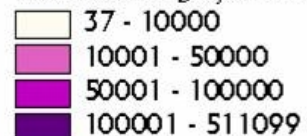
Índice de Eficácia com o Estado



Volume de Emigração com o Brasil





Volume de Imigração com o Brasil


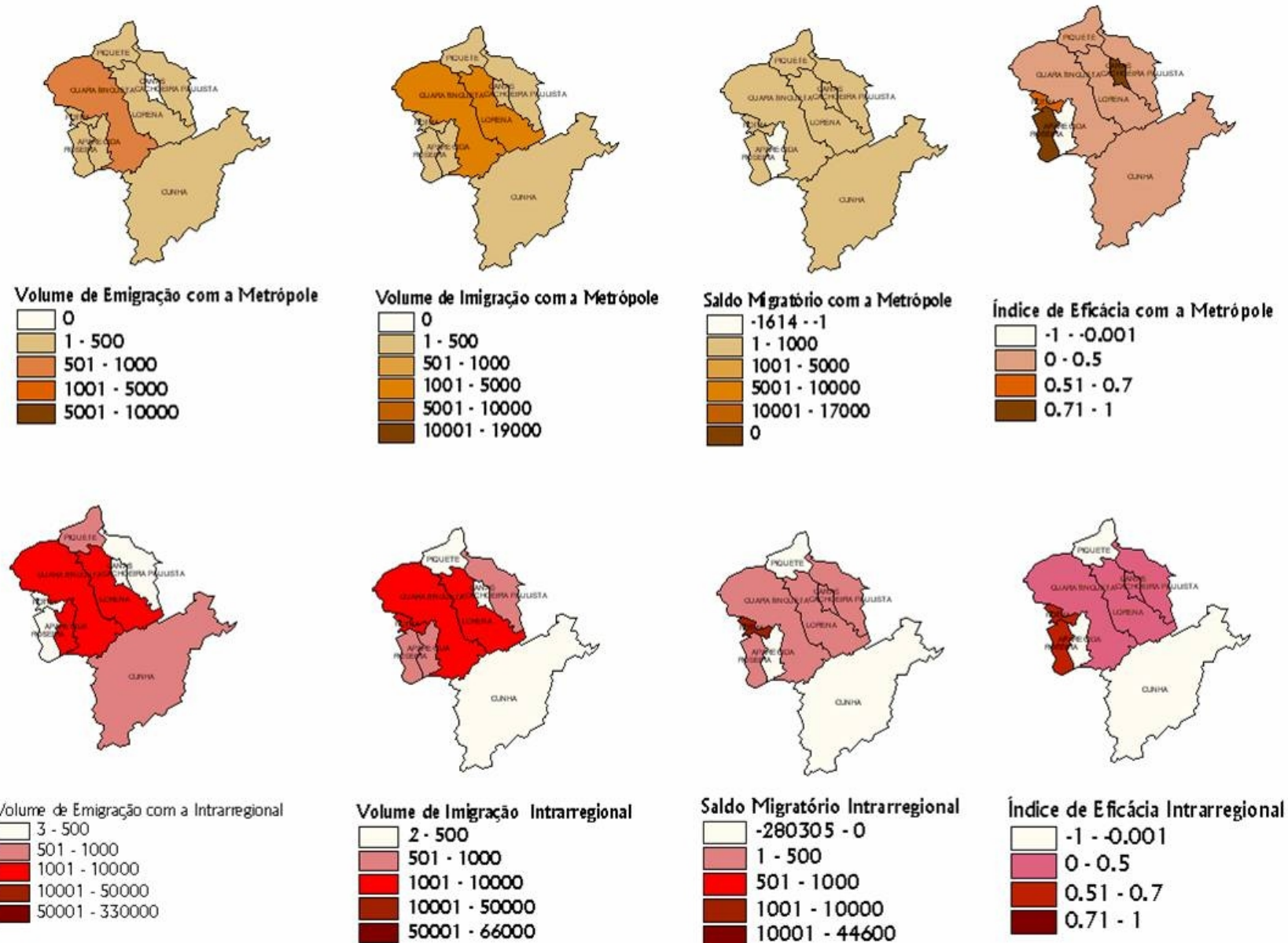


Saldo Migratório com o Brasil


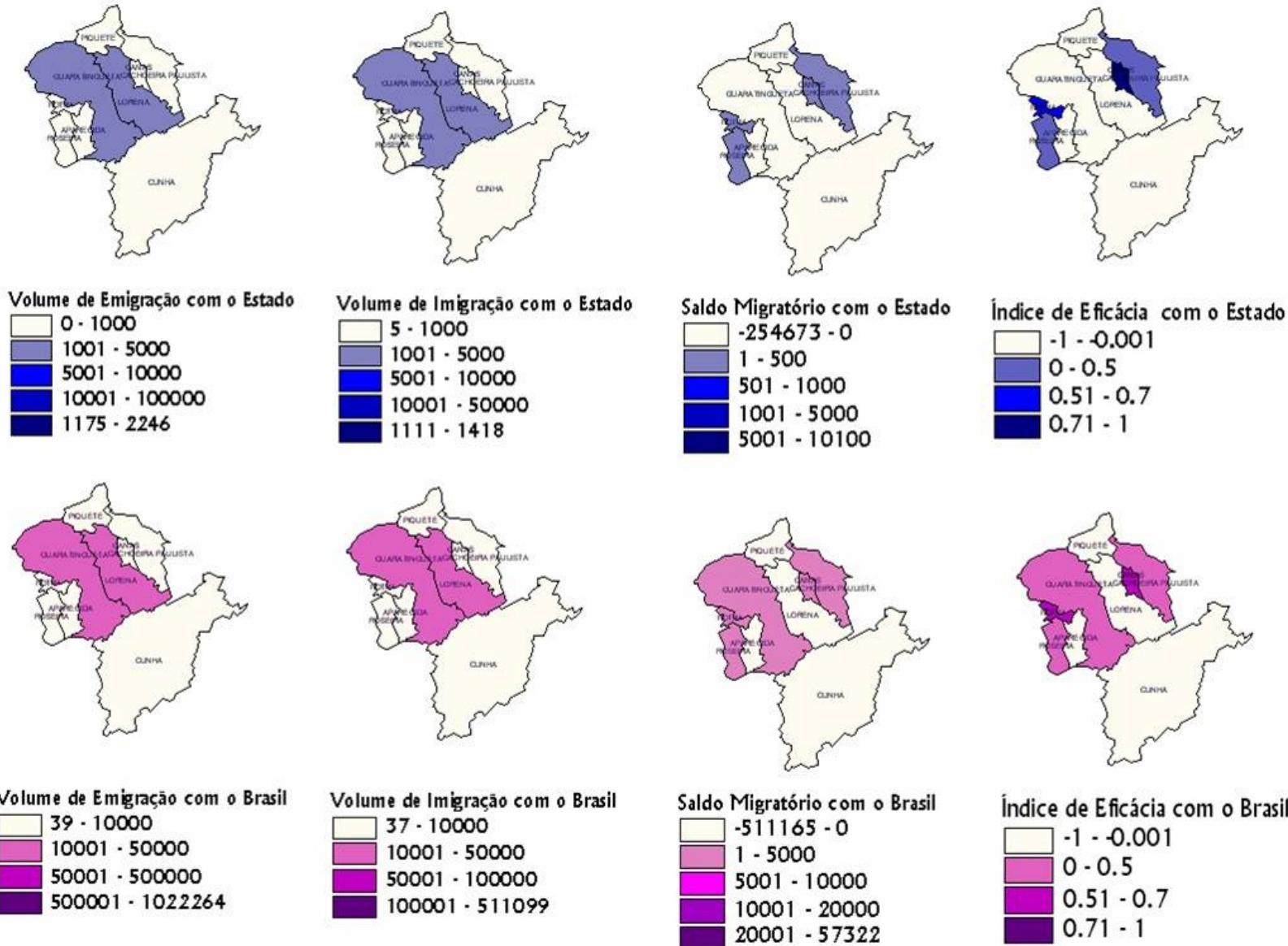


Índice de Eficácia com o Brasil


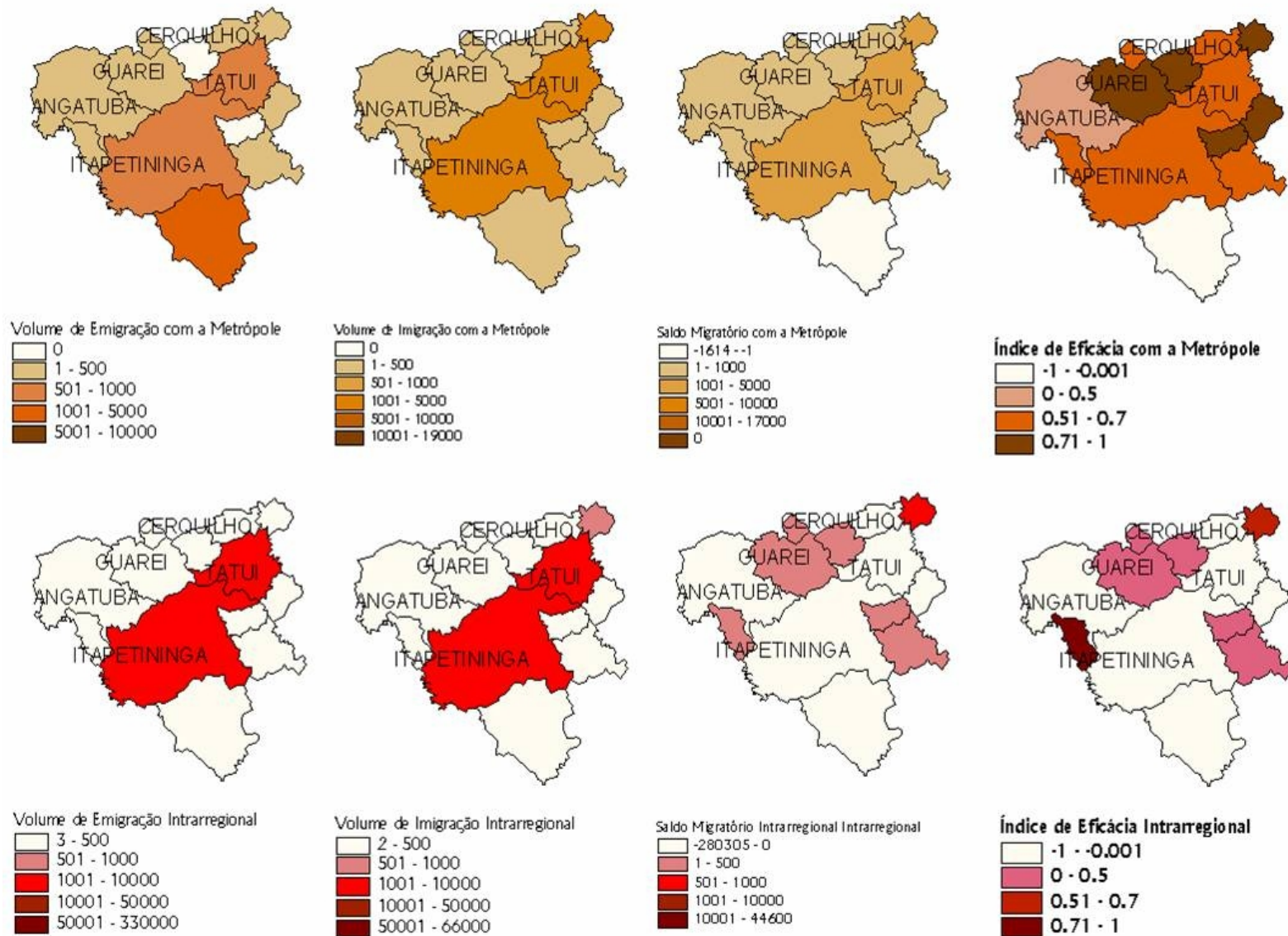





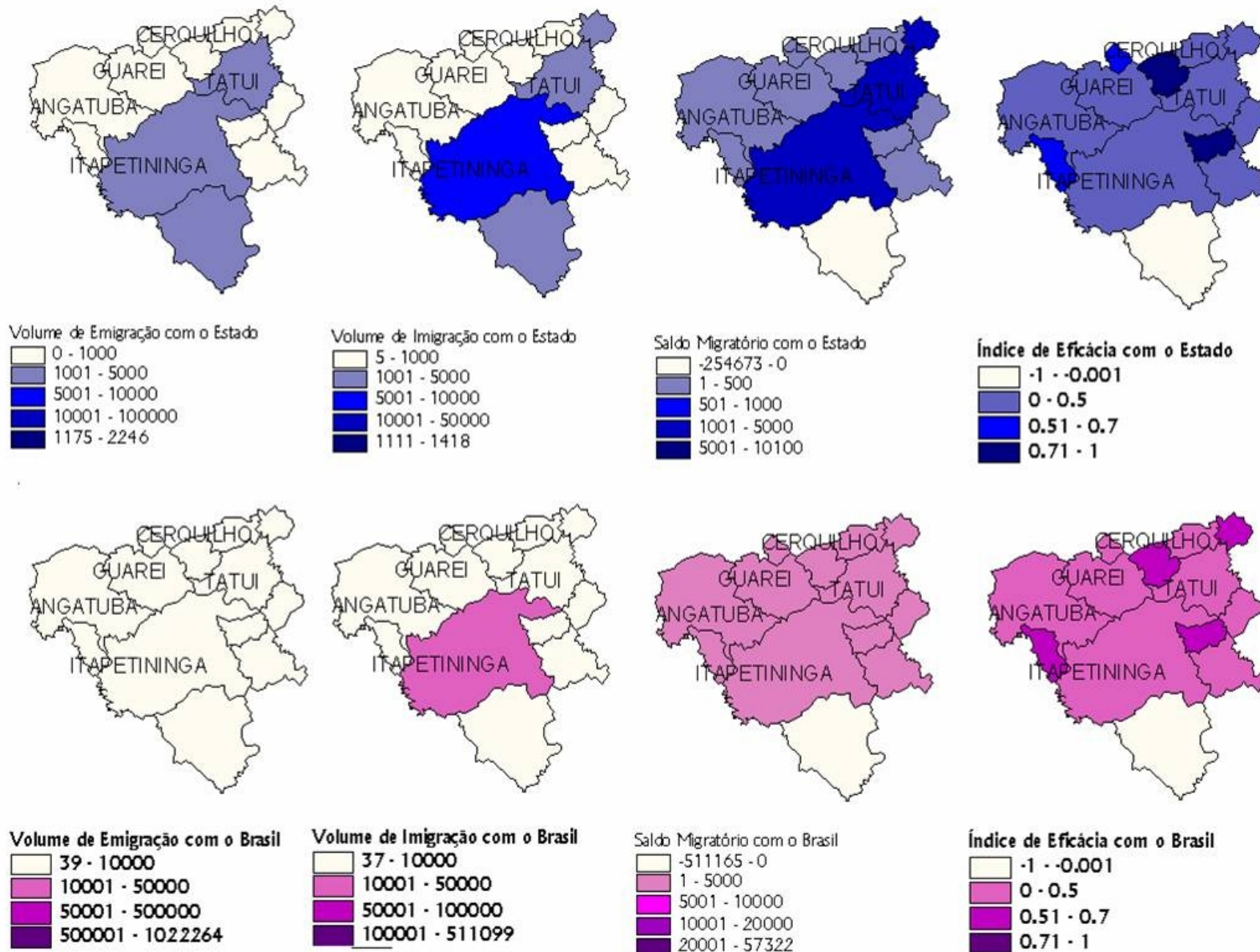
Fonte: FIBGE, Censo Demográfico 2000, Tabulações Especiais, NEPO/UNICAMP




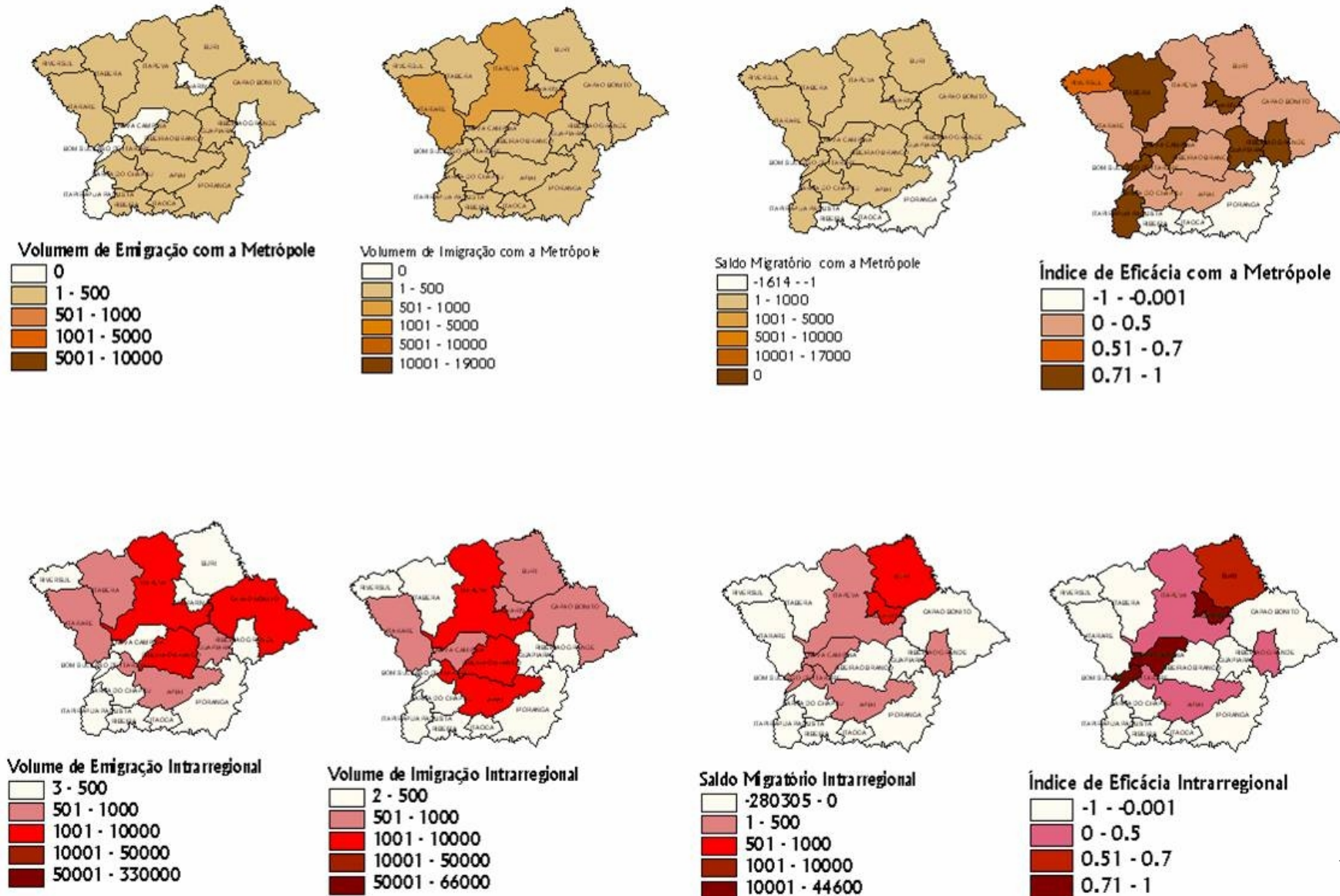
Fonte: FIBGE, Censo Demográfico 2000, Tabulações Especiais, NEPO/UNICAMP




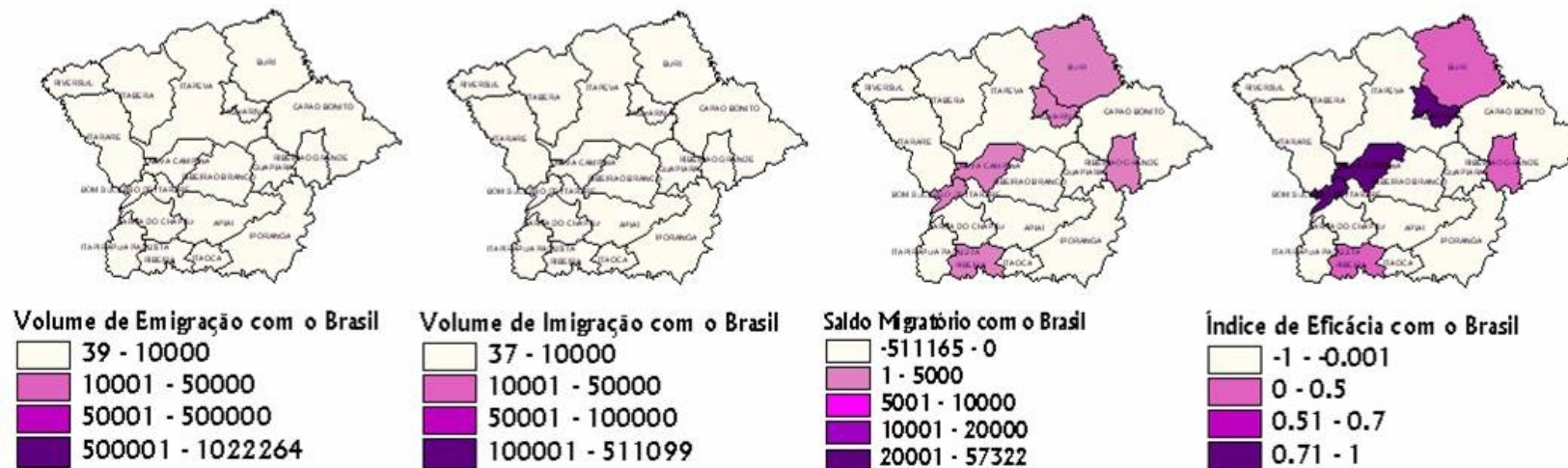
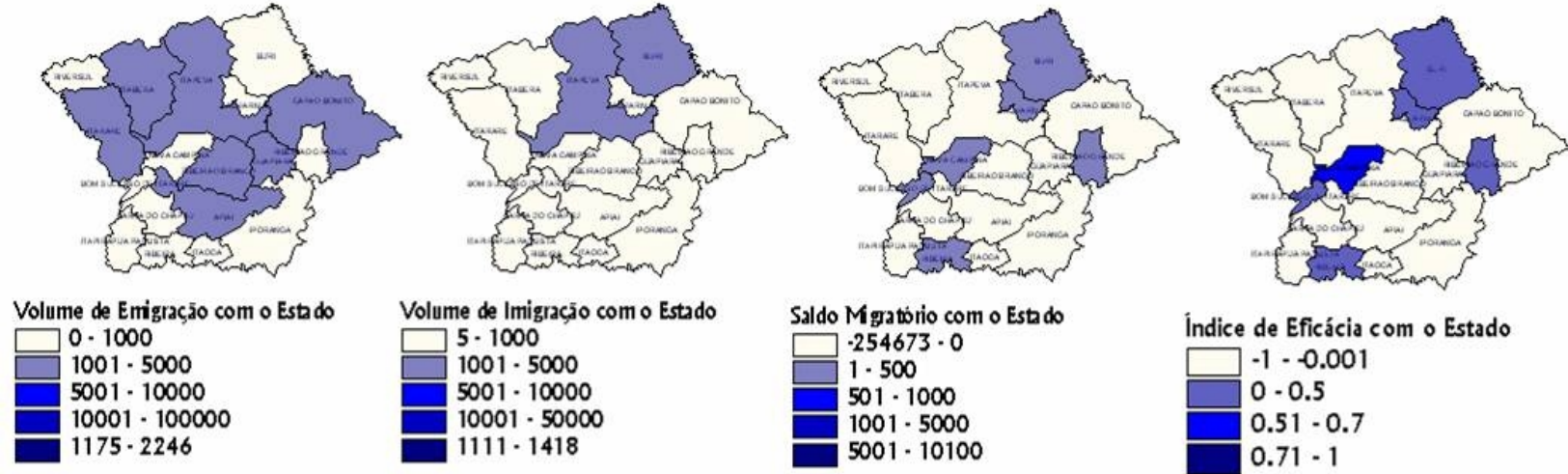
Fonte: FIBGE, Censo Demogr fico 2000, Tabula  es Especiais, NEPO/UNICAMP




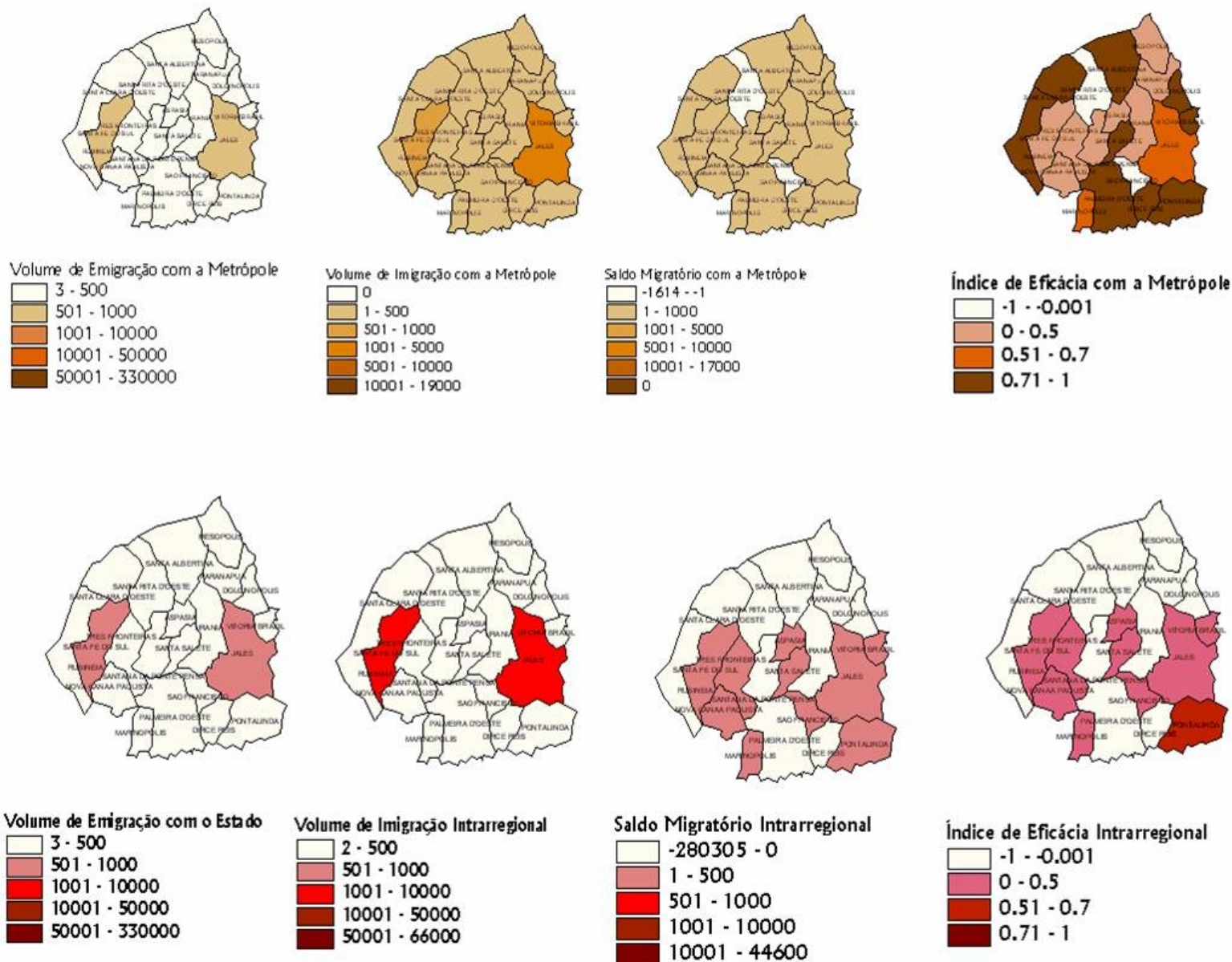
Fonte: FIBGE, Censo Demográfico 2000, Tabulações Especiais, NEPO/UNICAMP



Fonte: FIBGE, Censo Demogr fico 2000, Tabula  es Especiais, NEPO/UNICAMP




Fonte: FIBGE, Censo Demográfico 2000, Tabulações Especiais, NEPO/UNICAMP




Fonte: FIBGE, Censo Demográfico 2000, Tabulações Especiais, NEPO/UNICAMP




Volume de Emigração com o Estado




Volume de Imigração com o Estado



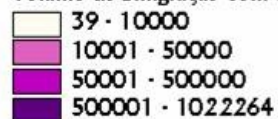
Saldo Migratório com o Estado



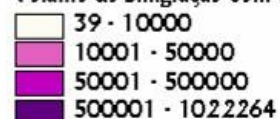
Índice de Eficácia com o Estado




Volume de Emigração com o Brasil





Volume de Imigração com o Brasil


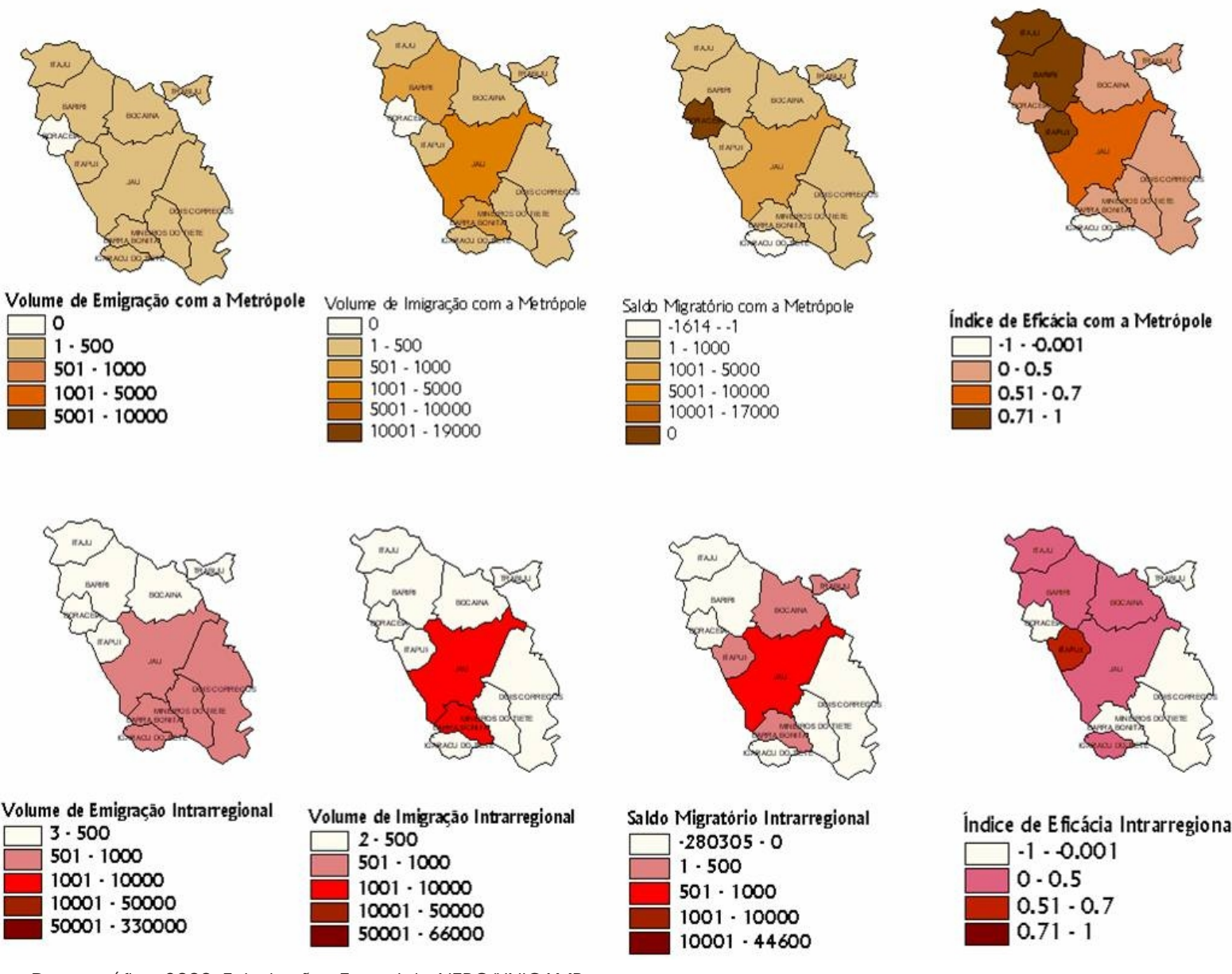


Saldo Migratório com o Brasil



Índice de Eficácia com o Brasil





Fonte: FIBGE, Censo Demográfico 2000, Tabulações Especiais, NEPO/UNICAMP




Volume de Emigração com o Estado




Volume de Imigração com o Estado



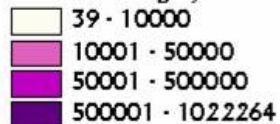
Saldo Migratório com o Estado



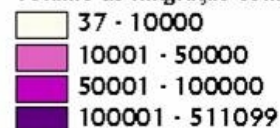
Índice de Eficácia com o Estado



Volume de Emigração com o Brasil




Volume de Imigração com o Brasil




Saldo Migratório com o Brasil

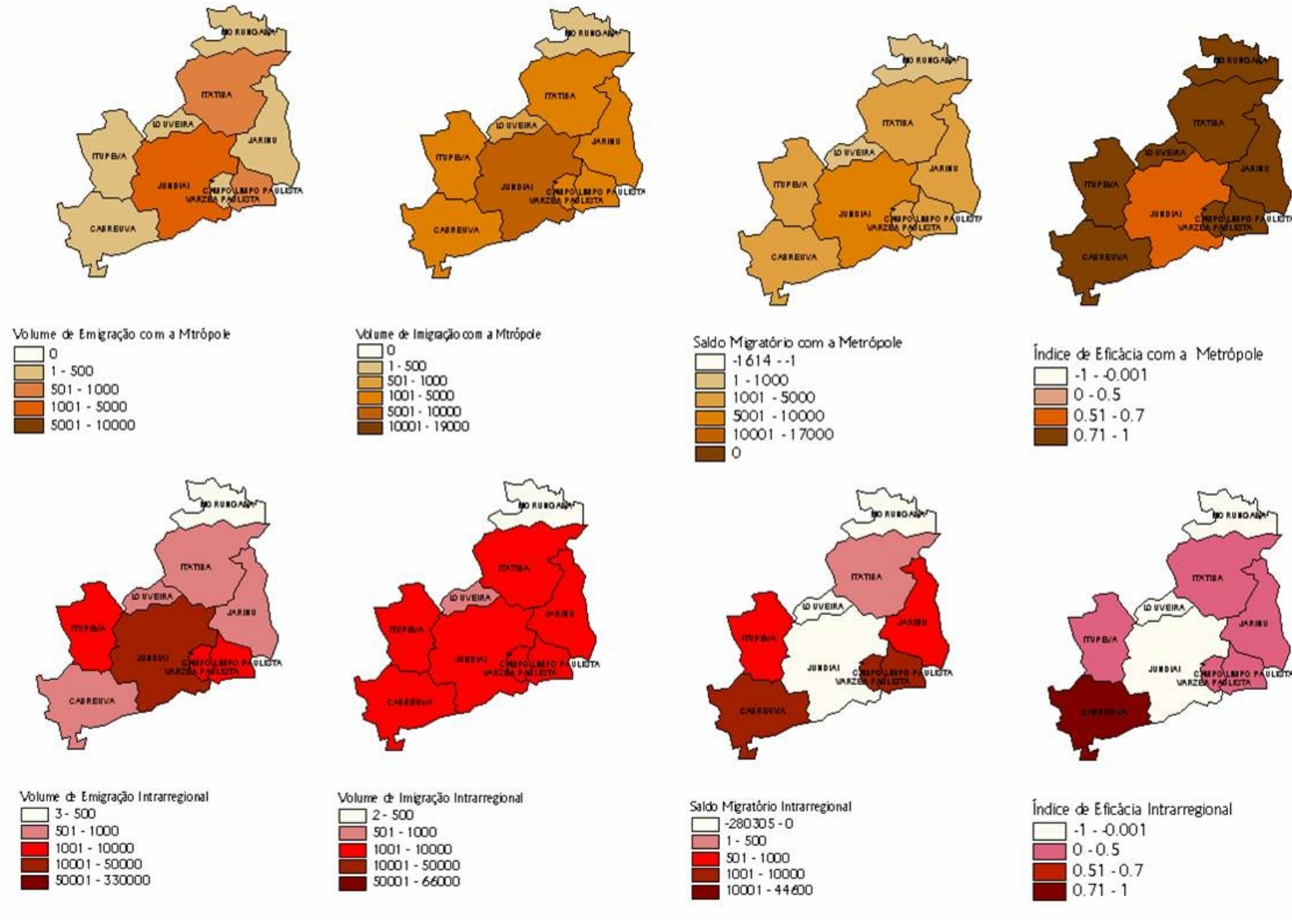


Índice de Eficácia com o Brasil





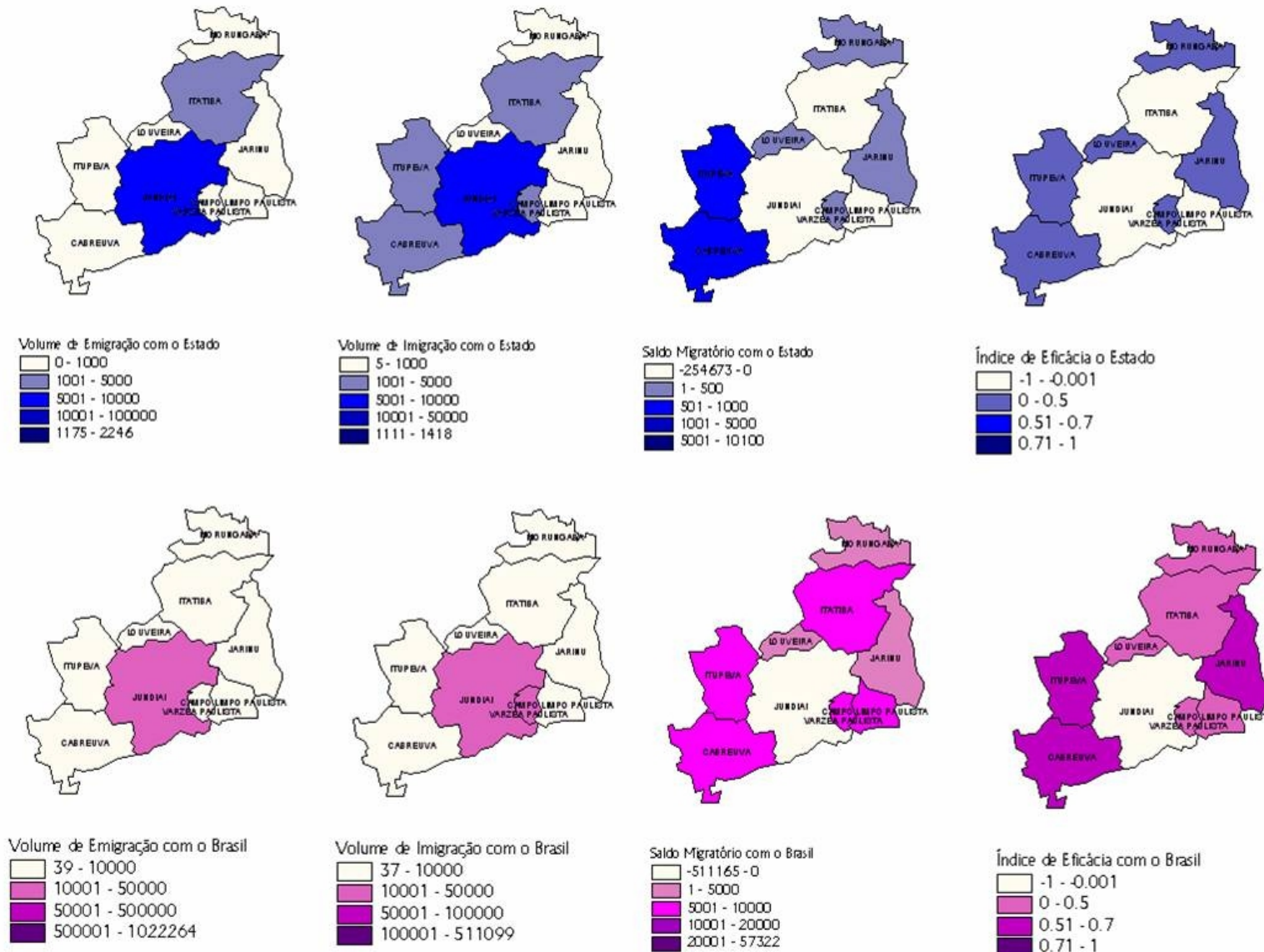
Fonte: FIBGE, Censo Demográfico 2000, Tabulações Especiais, NEPO/UNICAMP.



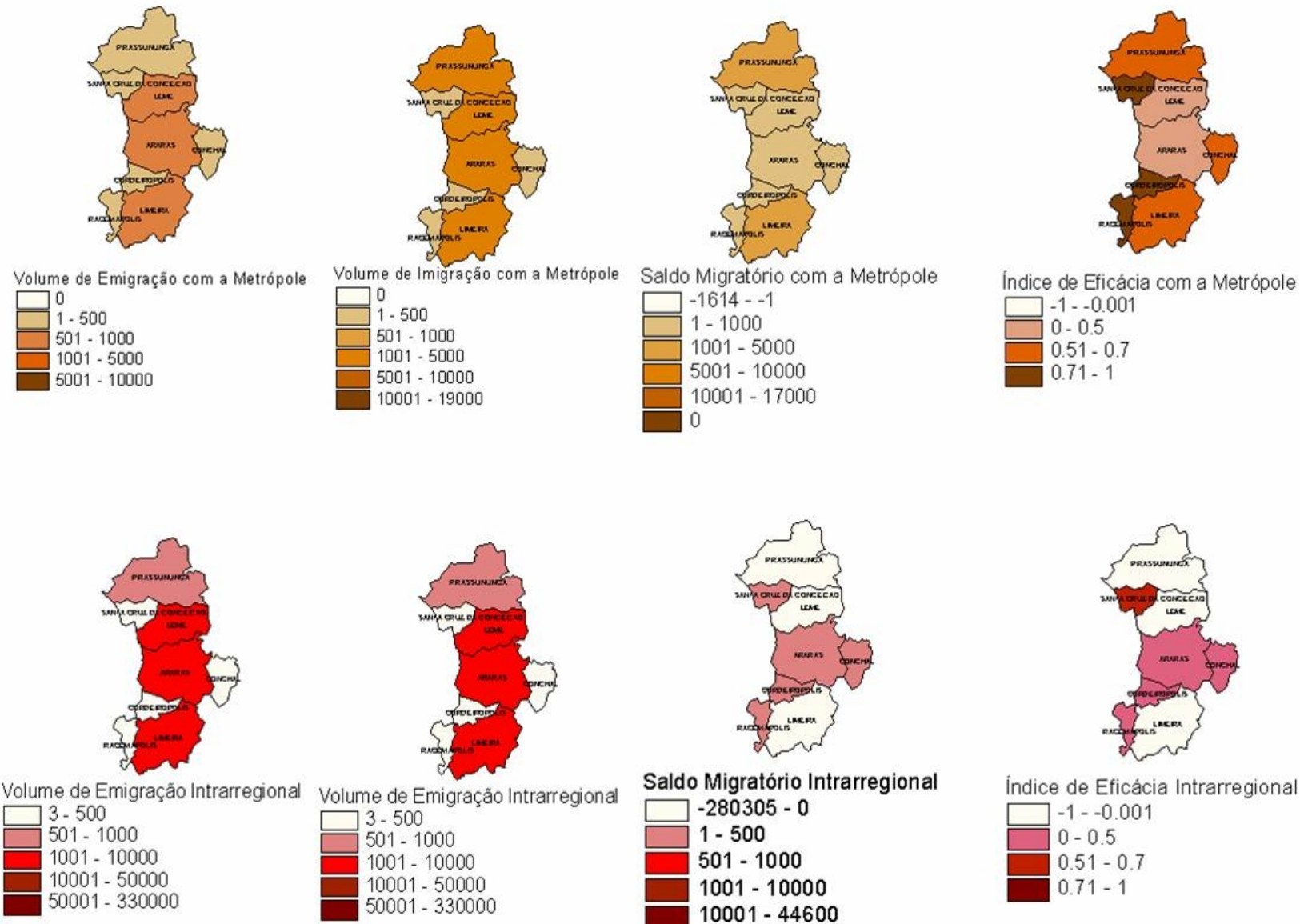


Fonte: FIBGE, Censo Demográfico 2000, Tabulações Especiais, NEPO/UNICAMP





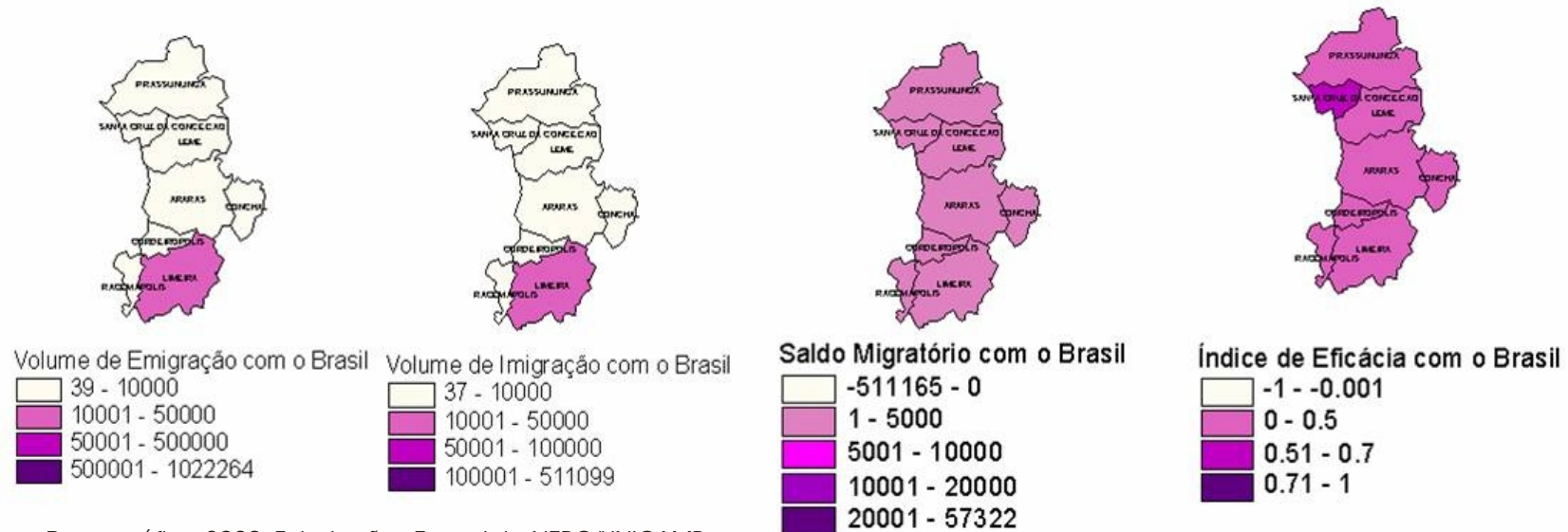
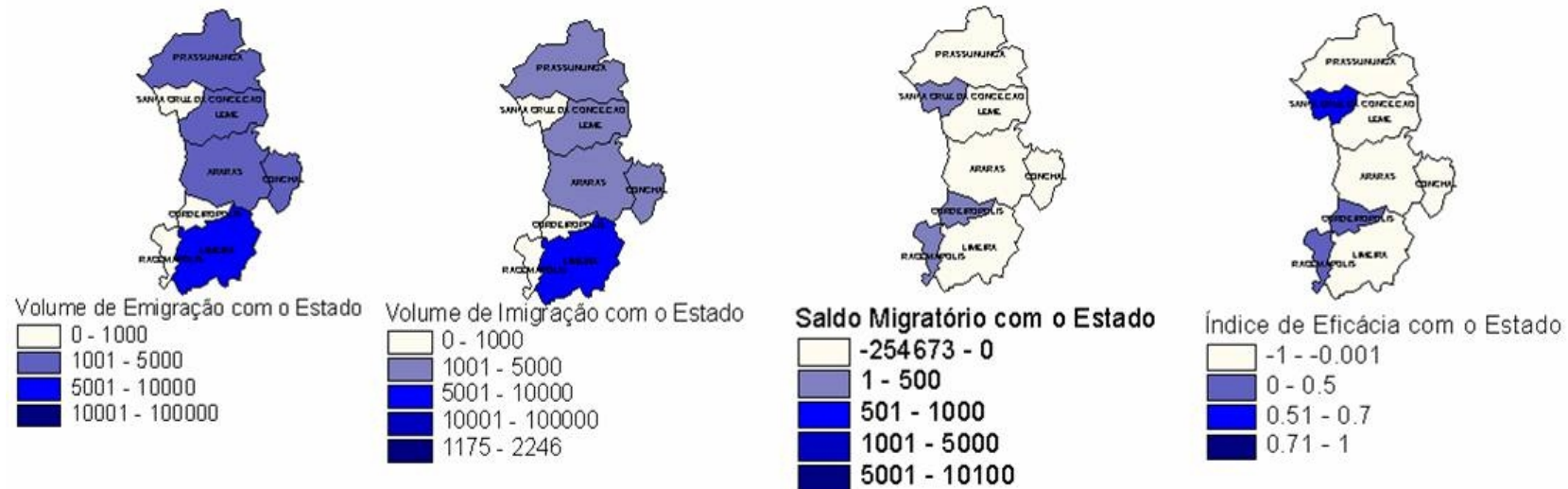


Fonte: FIBGE, Censo Demográfico 2000, Tabulações Especiais, NEPO/UNICAMP


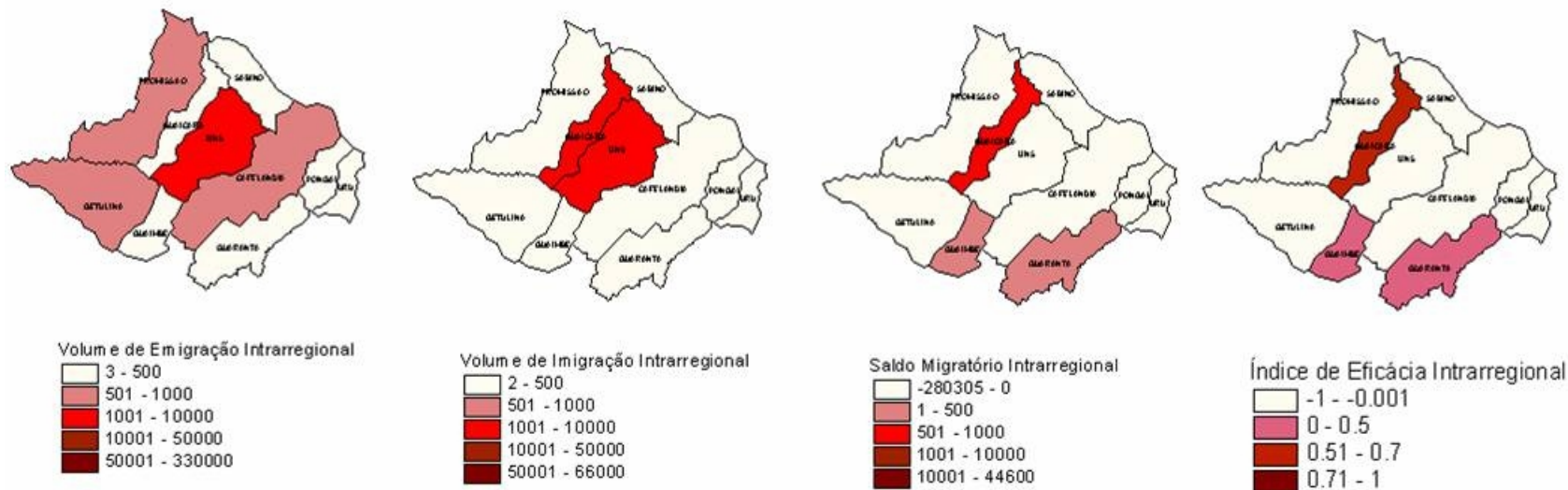
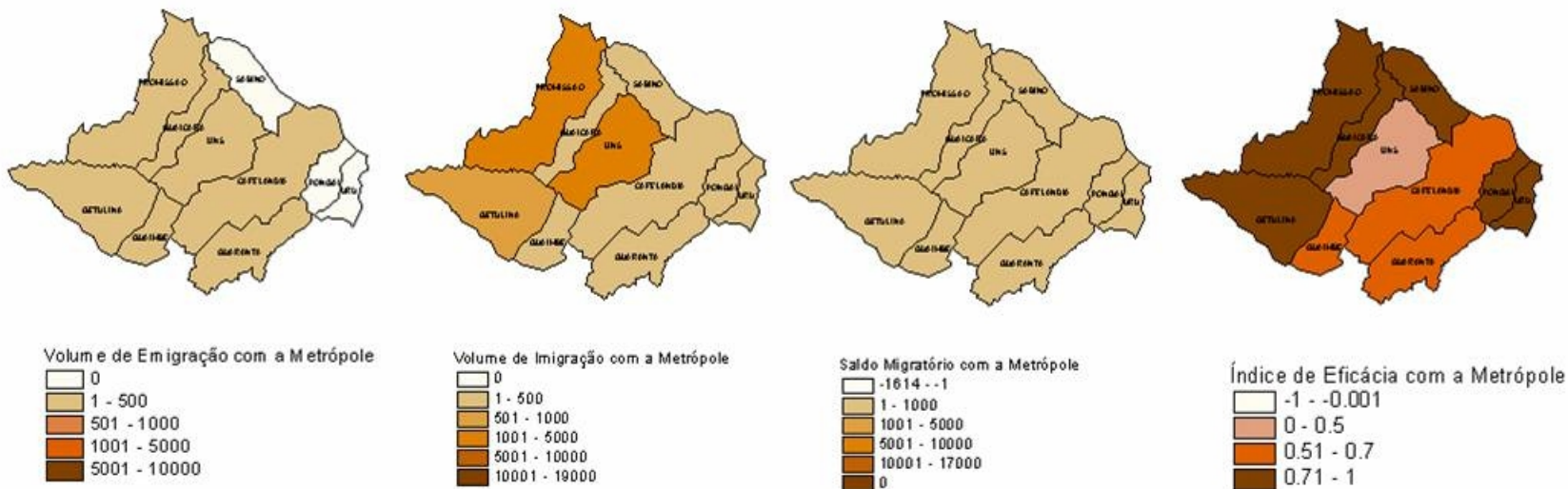


Fonte: FIBGE, Censo Demográfico 2000, Tabulações Especiais, NEPO/UNICAMP





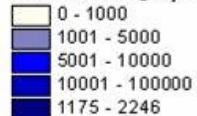
Fonte: FIBGE, Censo Demográfico 2000, Tabulações Especiais, NEPO/UNICAMP



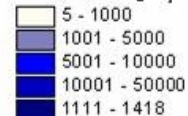
Fonte: FIBGE, Censo Demogr fico 2000, Tabula es Especiais, NEPO/UNICAMP



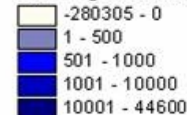
Volum e de Emigração com o E estado




Volum e de Imigração com o Estado



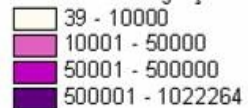
Saldo Migratório com o Estado



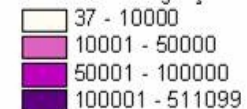
Índice de Eficácia com o Estado



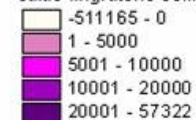
Volum e de Emigração com o Brasil




Volum e de Imigração com o Brasil


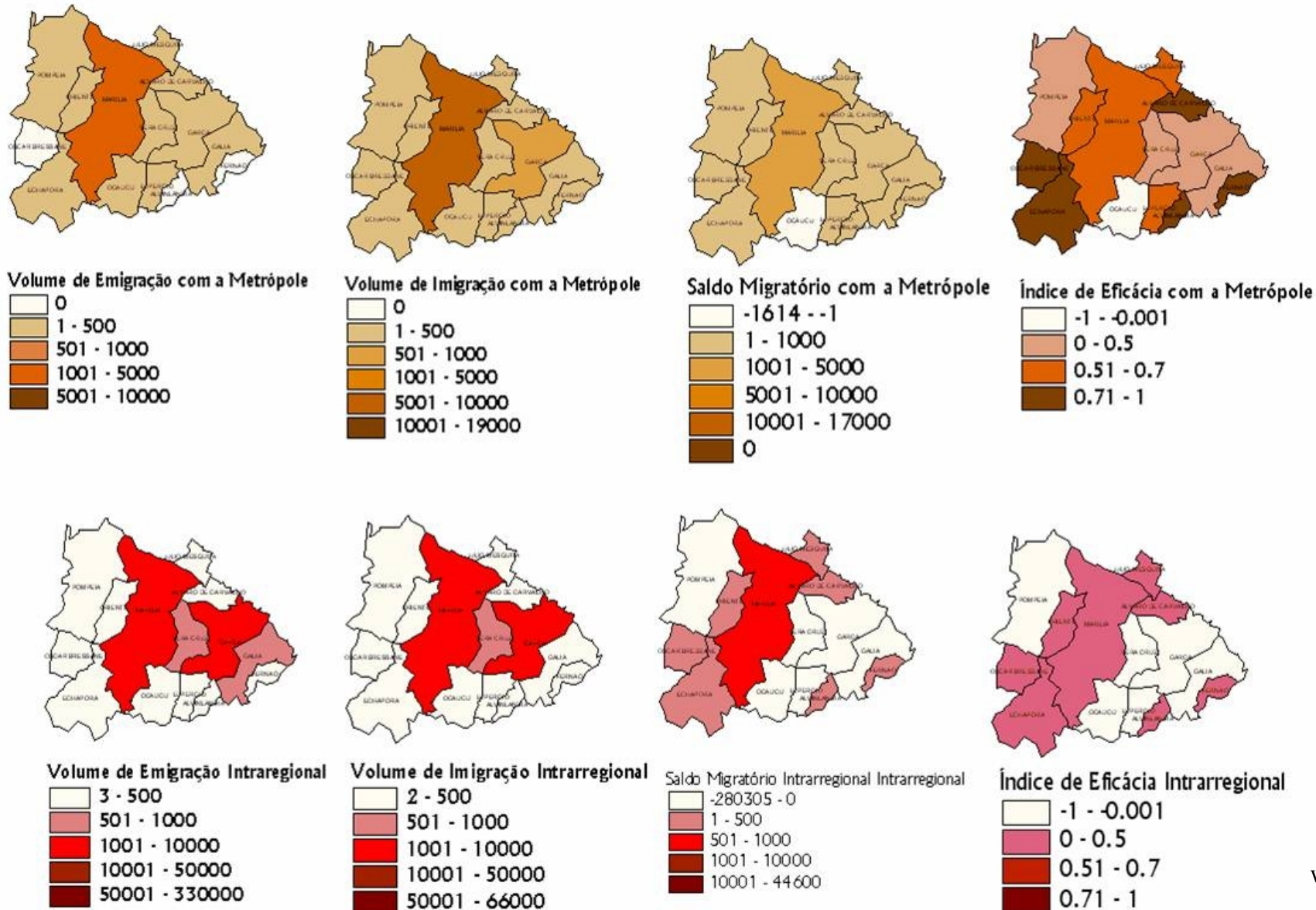


saldo Migratório com o Brasil

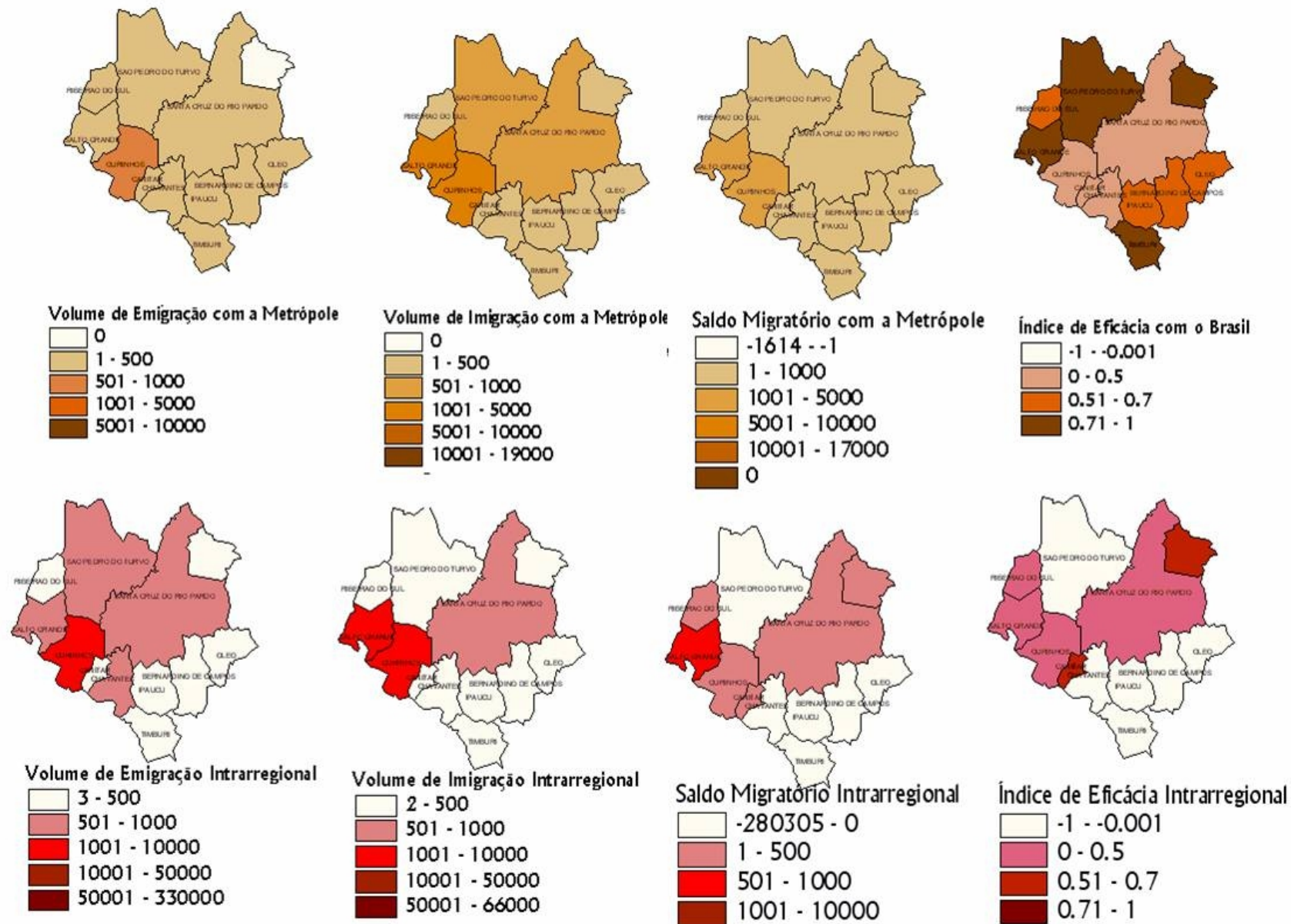


Índice de Eficácia com o Brasil





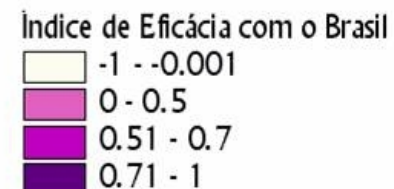
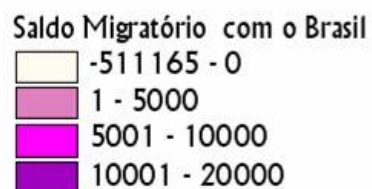
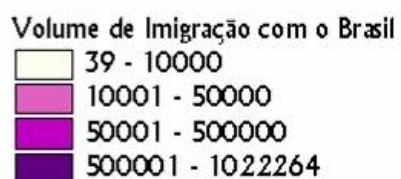
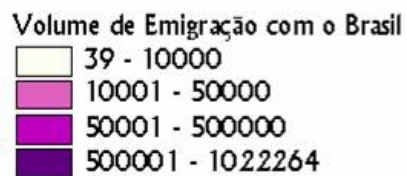
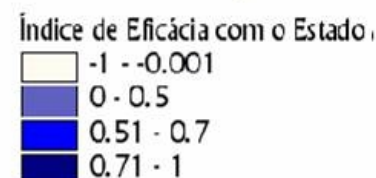
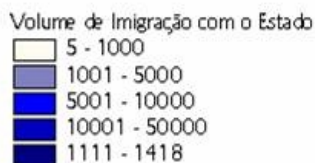
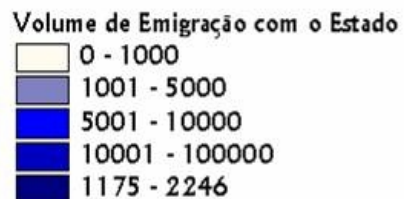



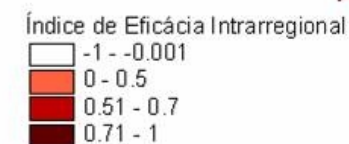
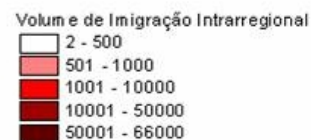
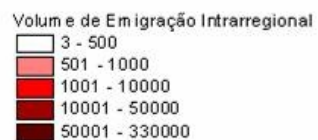
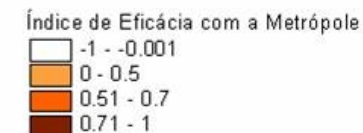
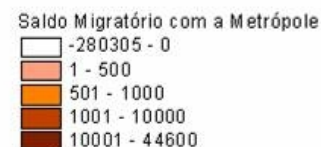
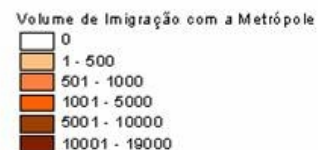
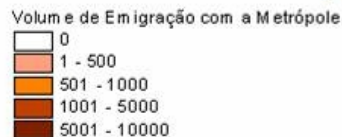
Fonte: FIBGE, Censo Demográfico 2000, Tabulações Especiais, NEPO/UNICAMP


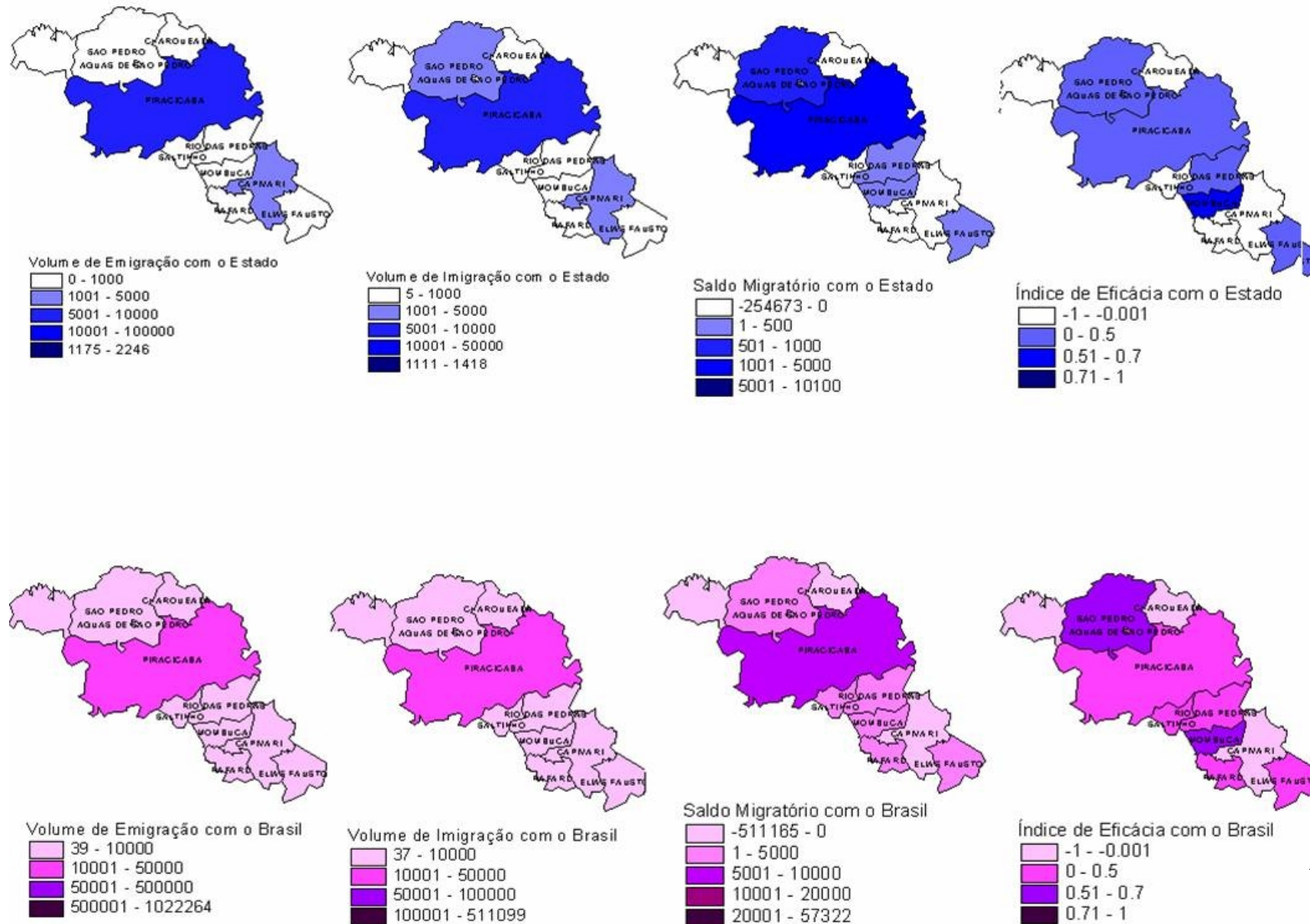


Fonte: FIBGE, Censo Demográfico 2000, Tabulações Especiais, NEPO/UNICAMP


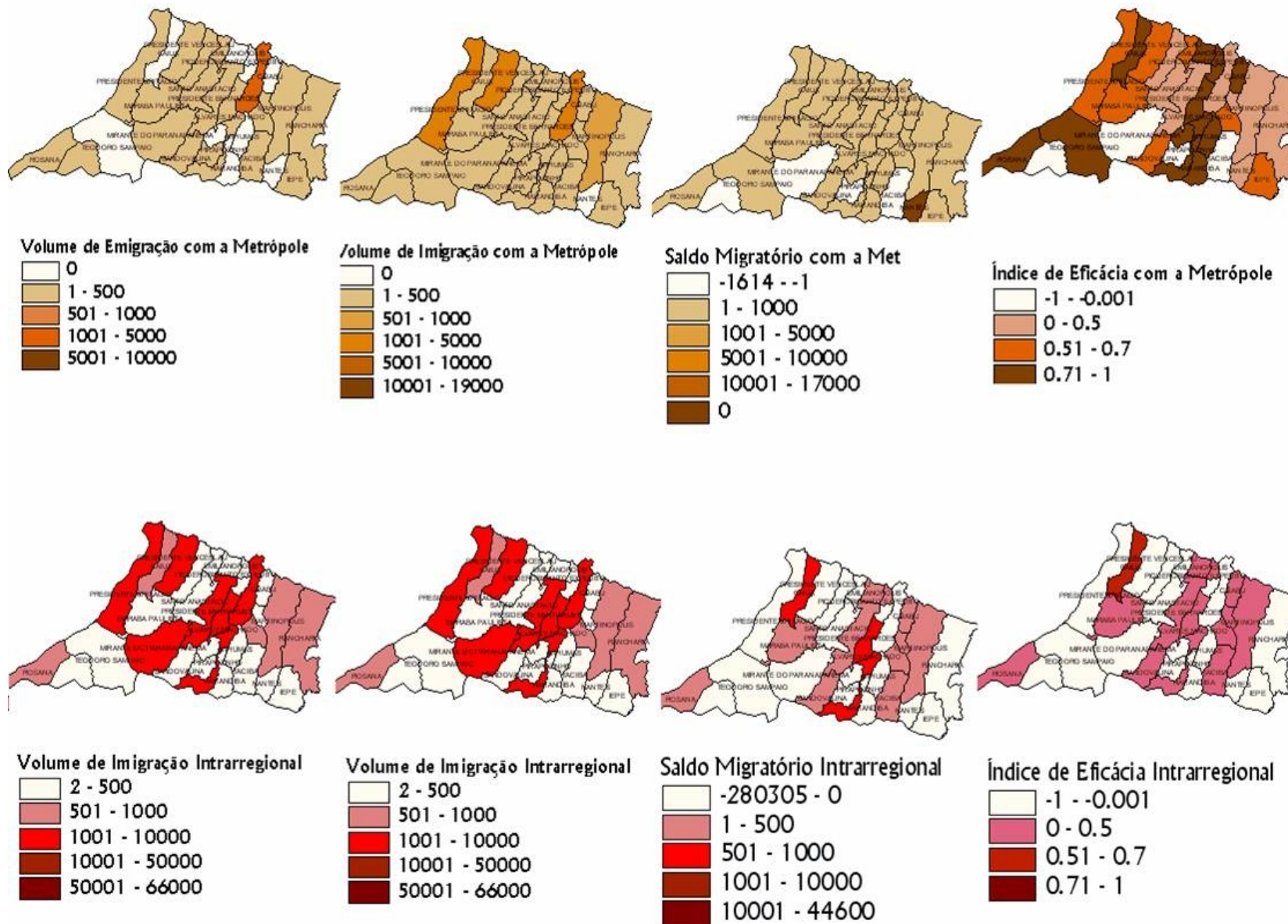





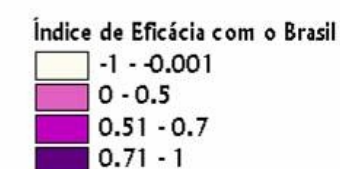
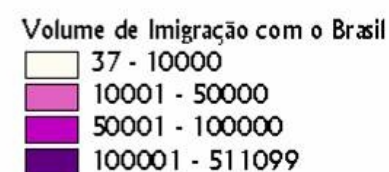
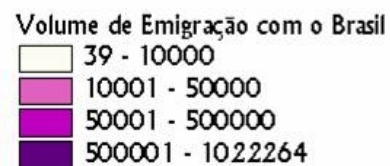
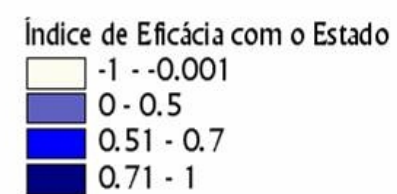
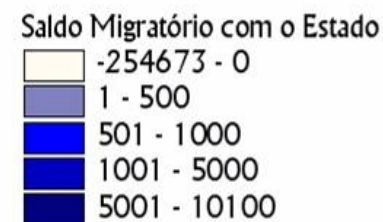
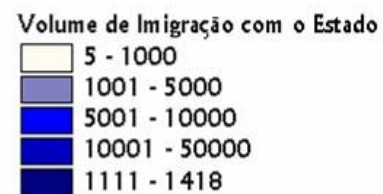
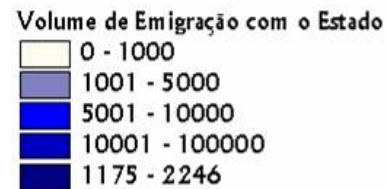



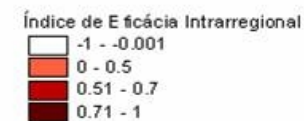
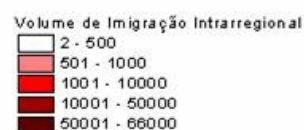
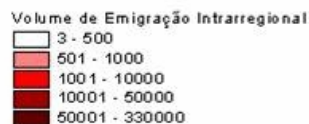
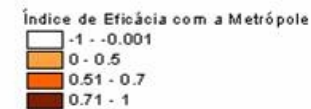
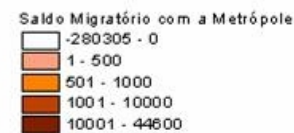
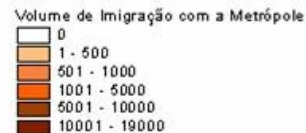
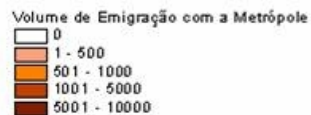



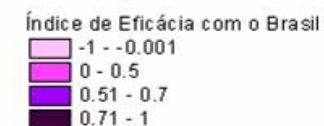
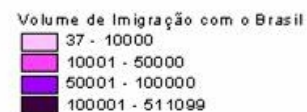
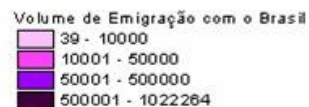
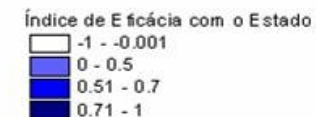
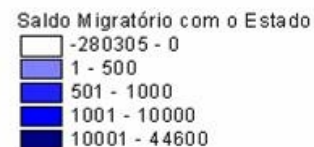
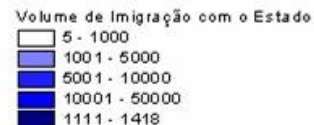
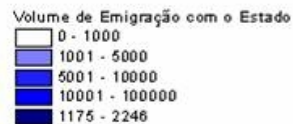
Fonte: FIBGE, Censo Demográfico 2000, Tabulações Especiais, NEPO/UNICAMP

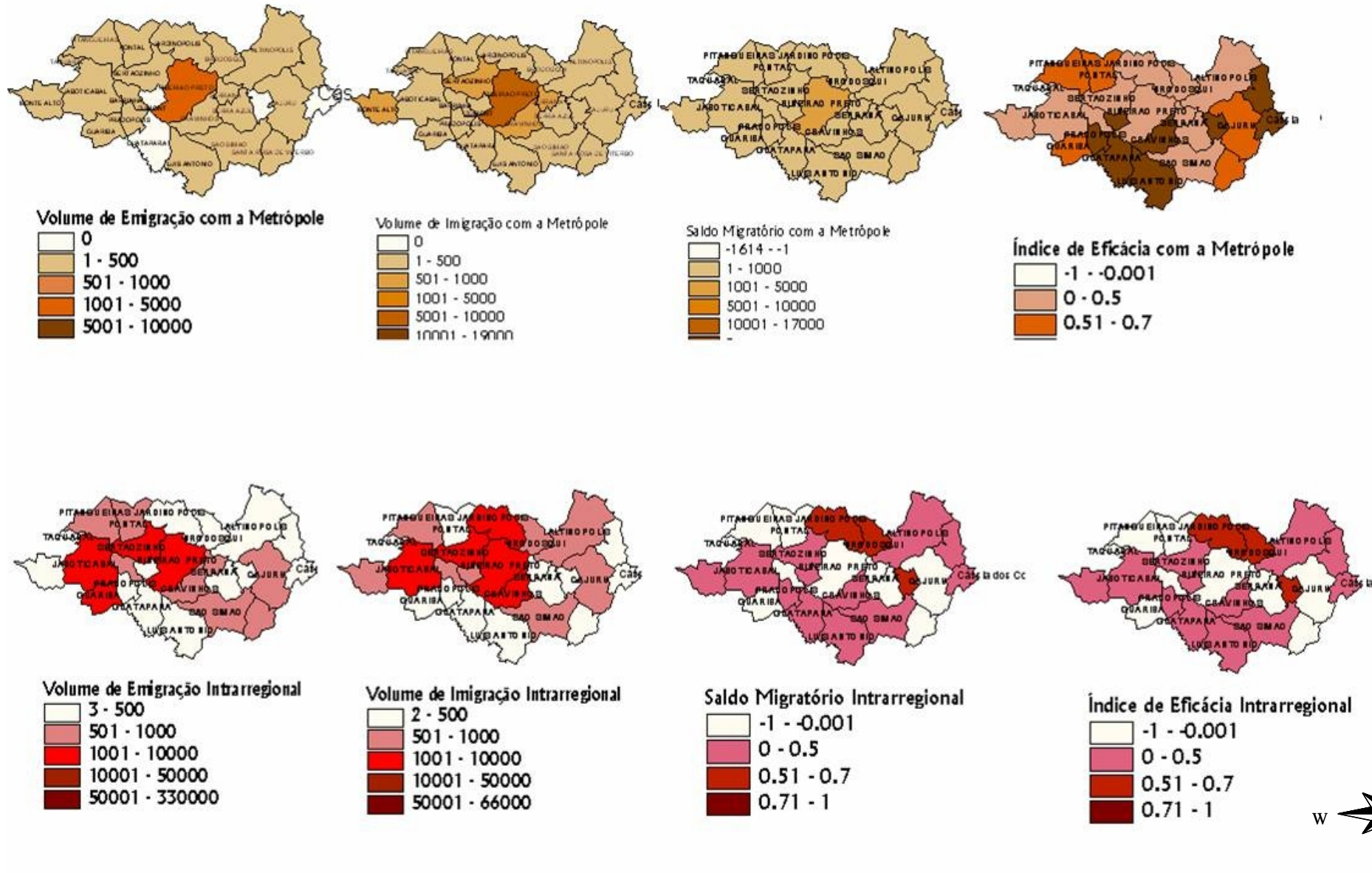


Fonte: FIBGE, Censo Demográfico 2000, Tabulações Especiais, NEPO/UNICAMP





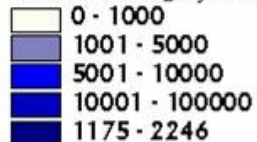





Fonte: FIBGE, Censo Demográfico 2000, Tabulações Especiais, NEPO/UNICAMP



Volume de Emigração com o Estado




Volume de Imigração com o Estado



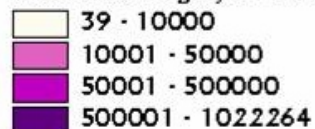
Saldo Migratório com o Estado



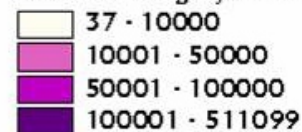
Índice de Eficácia com o Estado



Volume de Emigração com o Brasil





Volume de Imigração com o Brasil


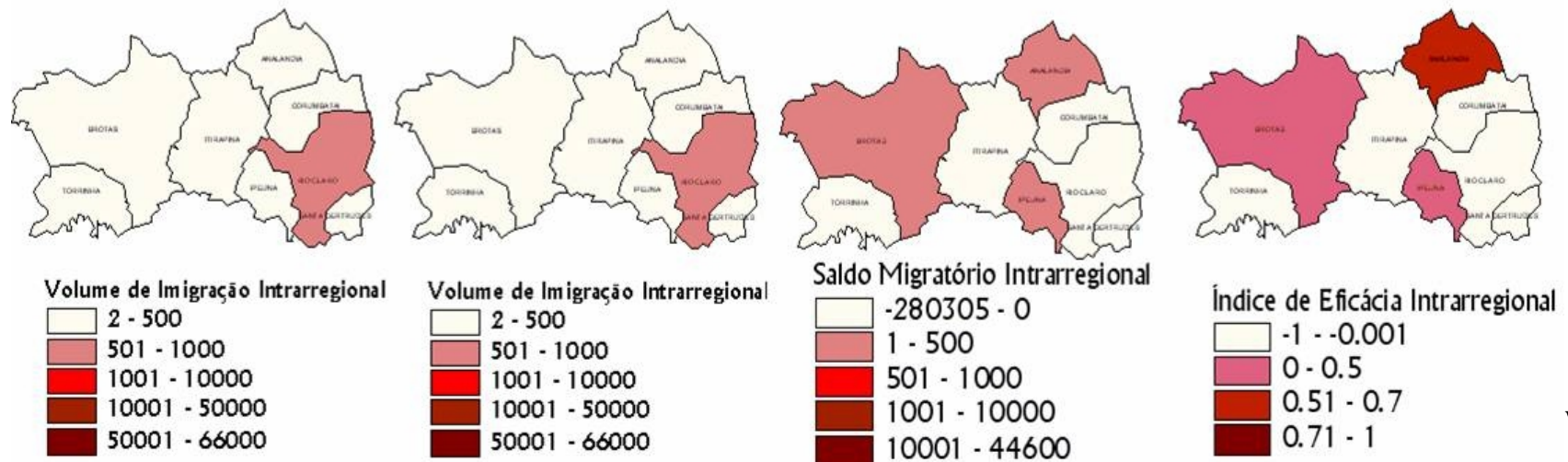
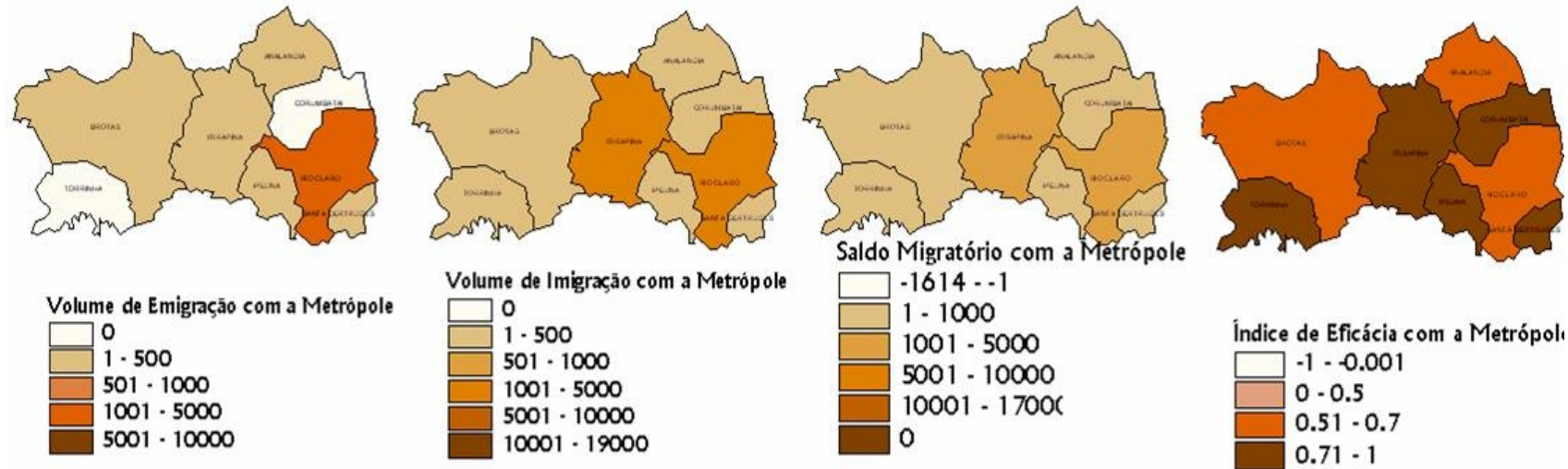


Saldo Migratório com o Brasil


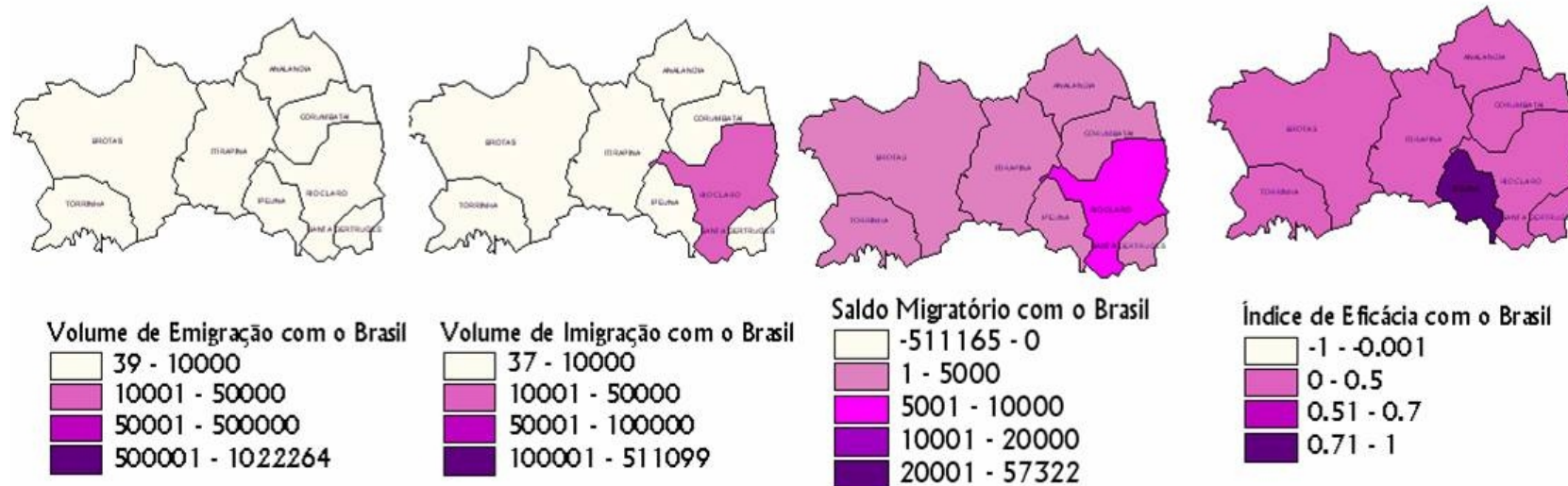
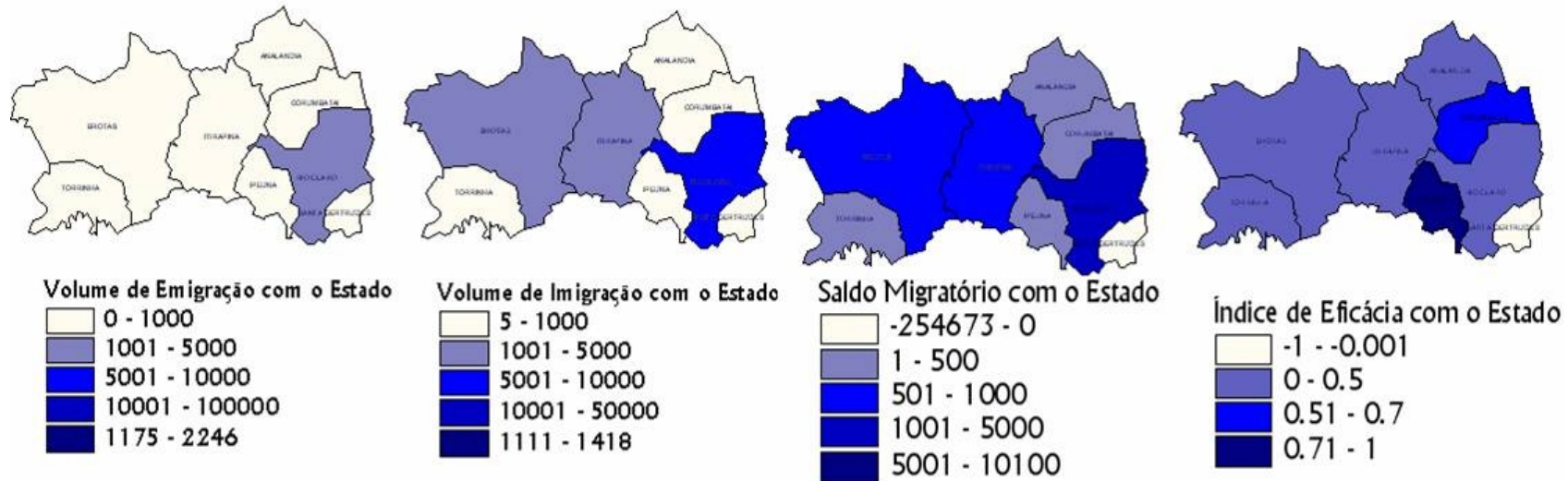


Índice de Eficácia com o Brasil





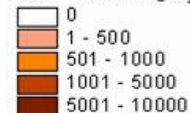
Fonte: FIBGE, Censo Demográfico 2000, Tabulações Especiais, NEPO/UNICAMP



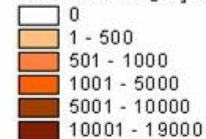
Fonte: FIBGE, Censo Demográfico 2000, Tabulações Especiais, NEPO/UNICAMP



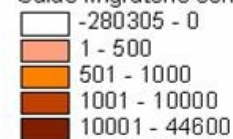
Volume de Emigração com a Metrôpole



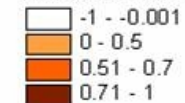
Volume de Imigração com a Metrôpole



Saldo Migratório com a Metrôpole




Índice de Eficácia com a Metrôpole



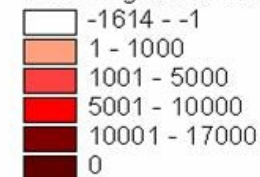
Volume de Emigração Intra-regional




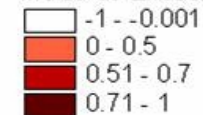
Volume de Imigração Intra-regional




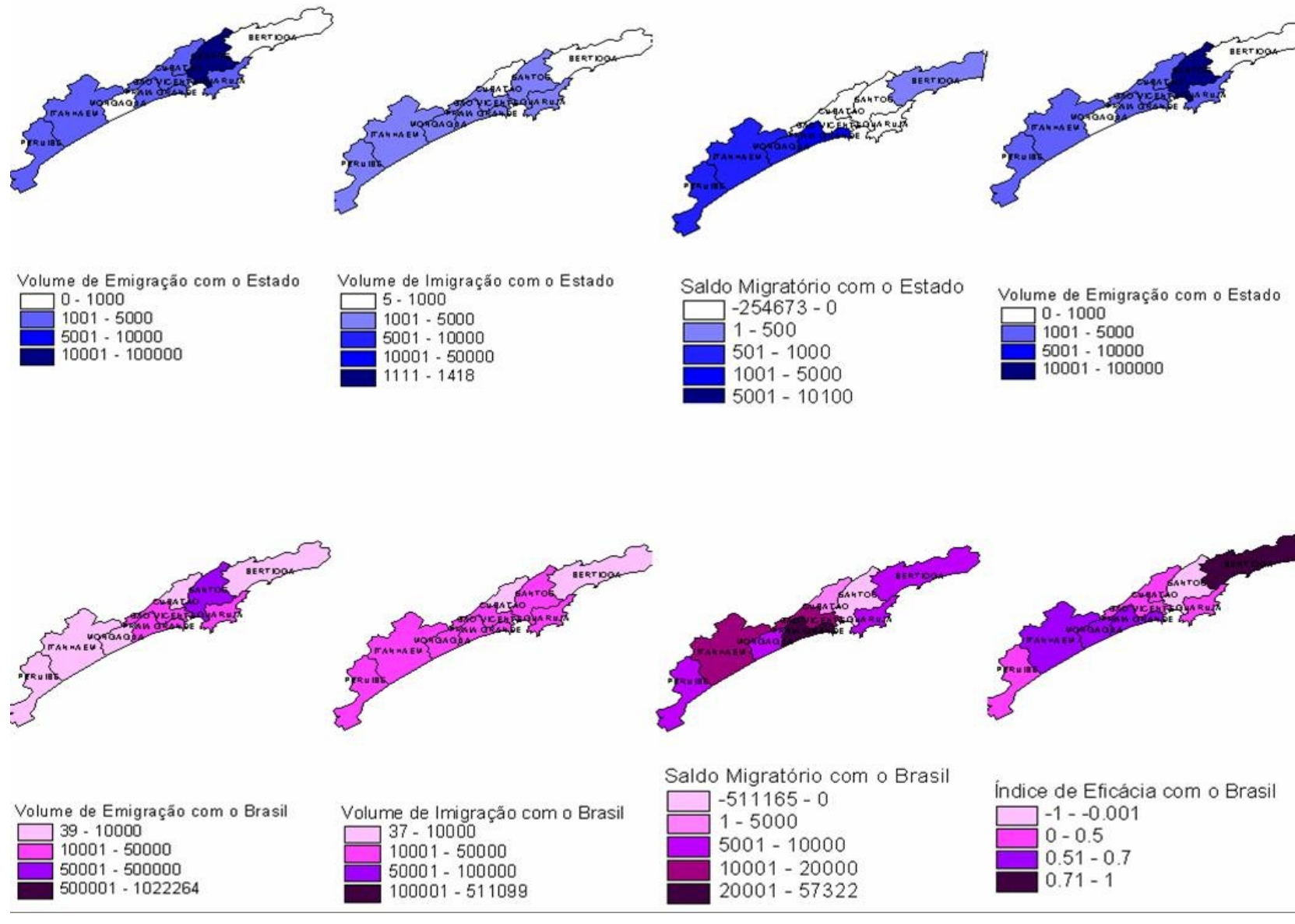
Saldo Migratório Intra-regional




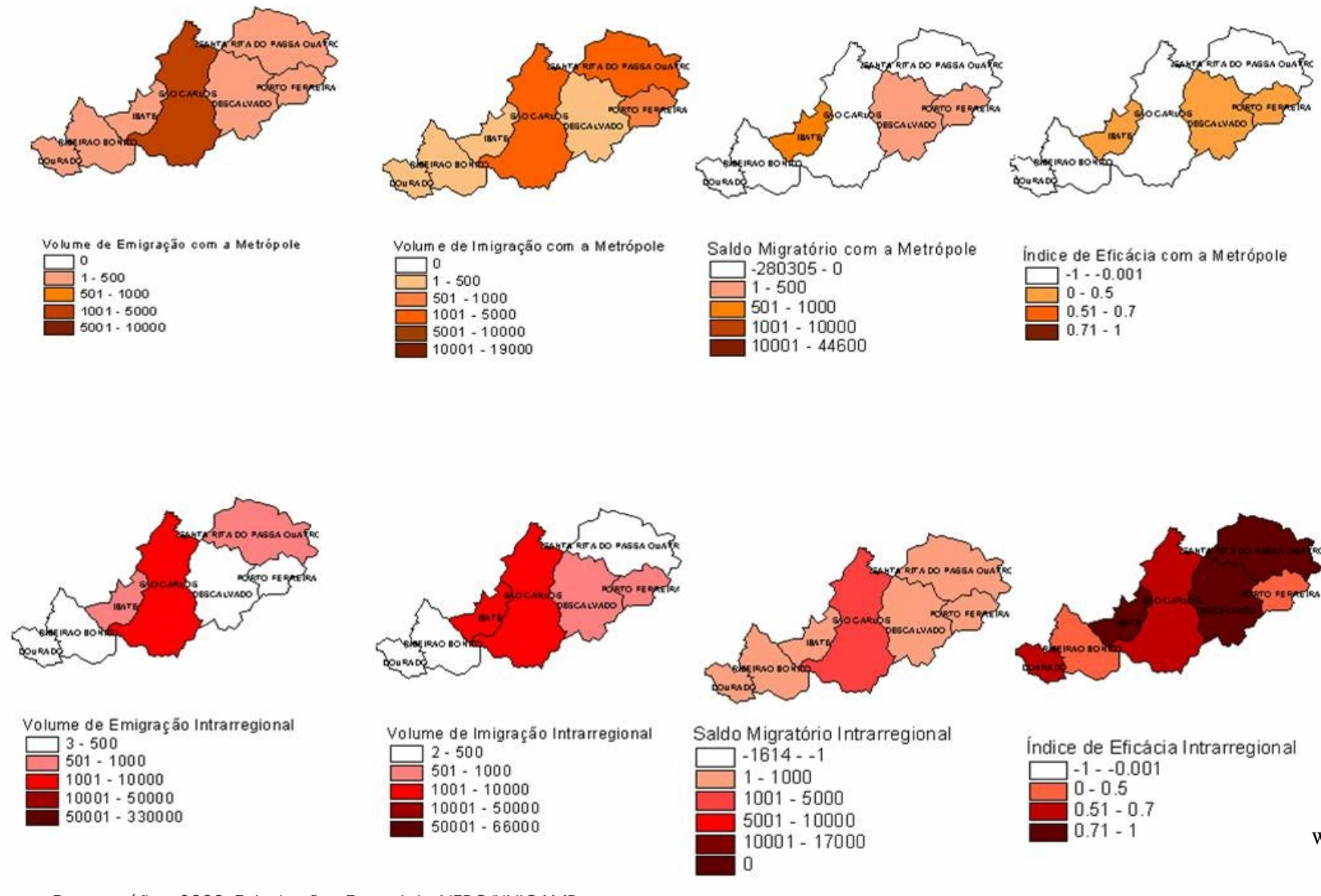
Índice de Eficácia Intra-regional




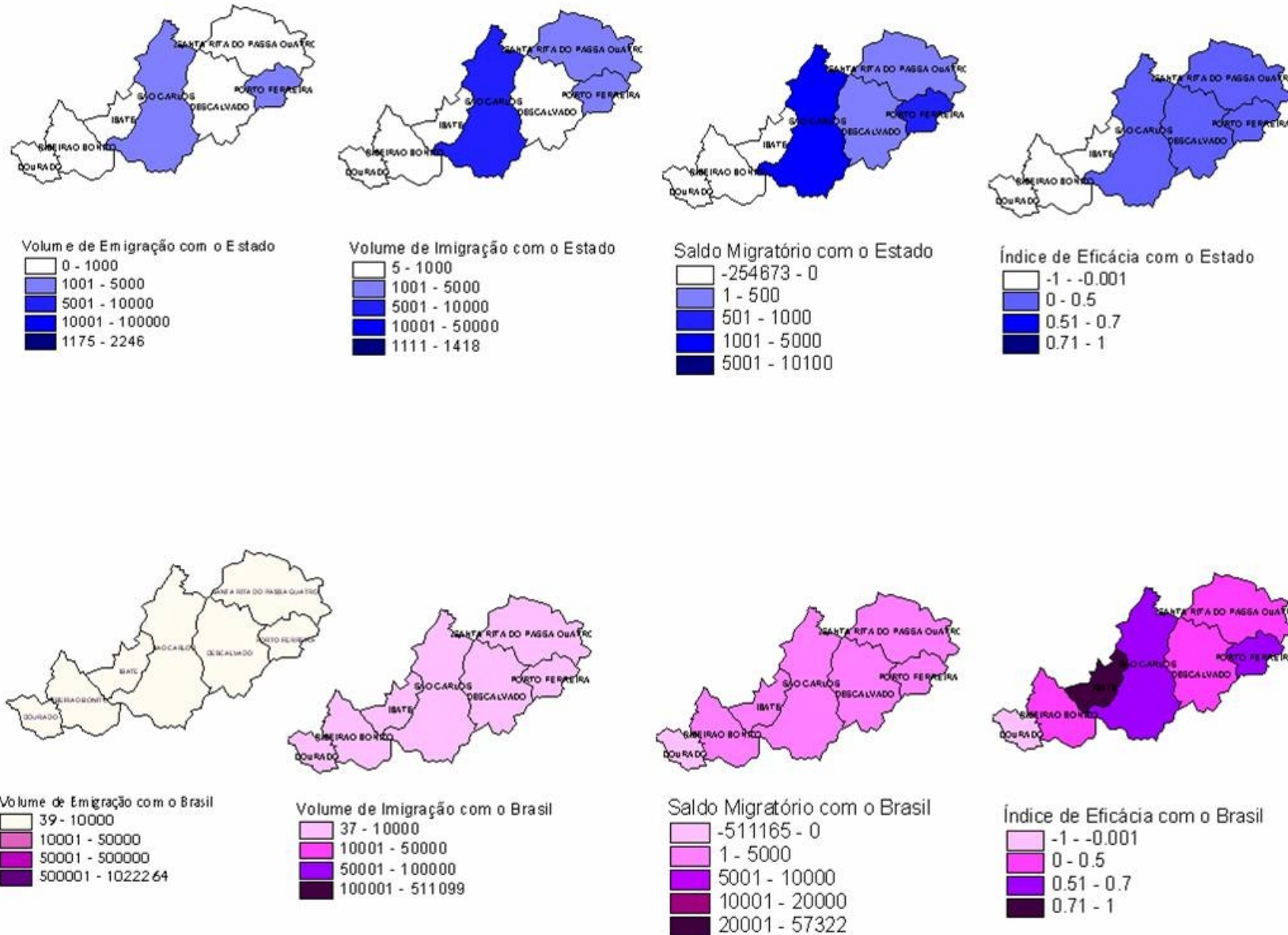
Fonte: FIBGE, Censo Demográfico 2000, Tabulações Especiais, NEPO/UNICAMP



Fonte: FIBGE, Censo Demográfico 2000, Tabulações Especiais, NEPO/UNICAMP



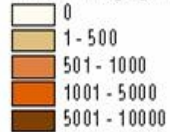
Fonte: FIBGE, Censo Demográfico 2000, Tabulações Especiais, NEPO/UNICAMP



Fonte: FIBGE, Censo Demográfico 2000, Tabulações Especiais, NEPO/UNICAMP



Volume de Emigração com a MetrÓpole



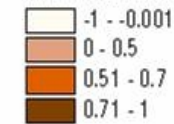
Volume de Imigração com a MetrÓpole



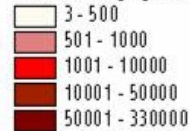
Saldo Migratório com a MetrÓpole




Índice de Eficácia com a MetrÓpole




Volume da Emigração Intrarregional




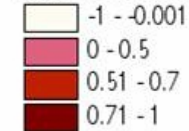
Volume de Imigração Intrarregional



Saldo Migratório Intrarregional




Índice de Eficácia Intrarregional







Volume de Emigração com o Estado




Volume de Imigração com o Estado



Saldo Migratório com o Estado




Índice de Eficácia com o Estado



Volume de Emigração com o Brasil





Volume de Imigração com o Brasil


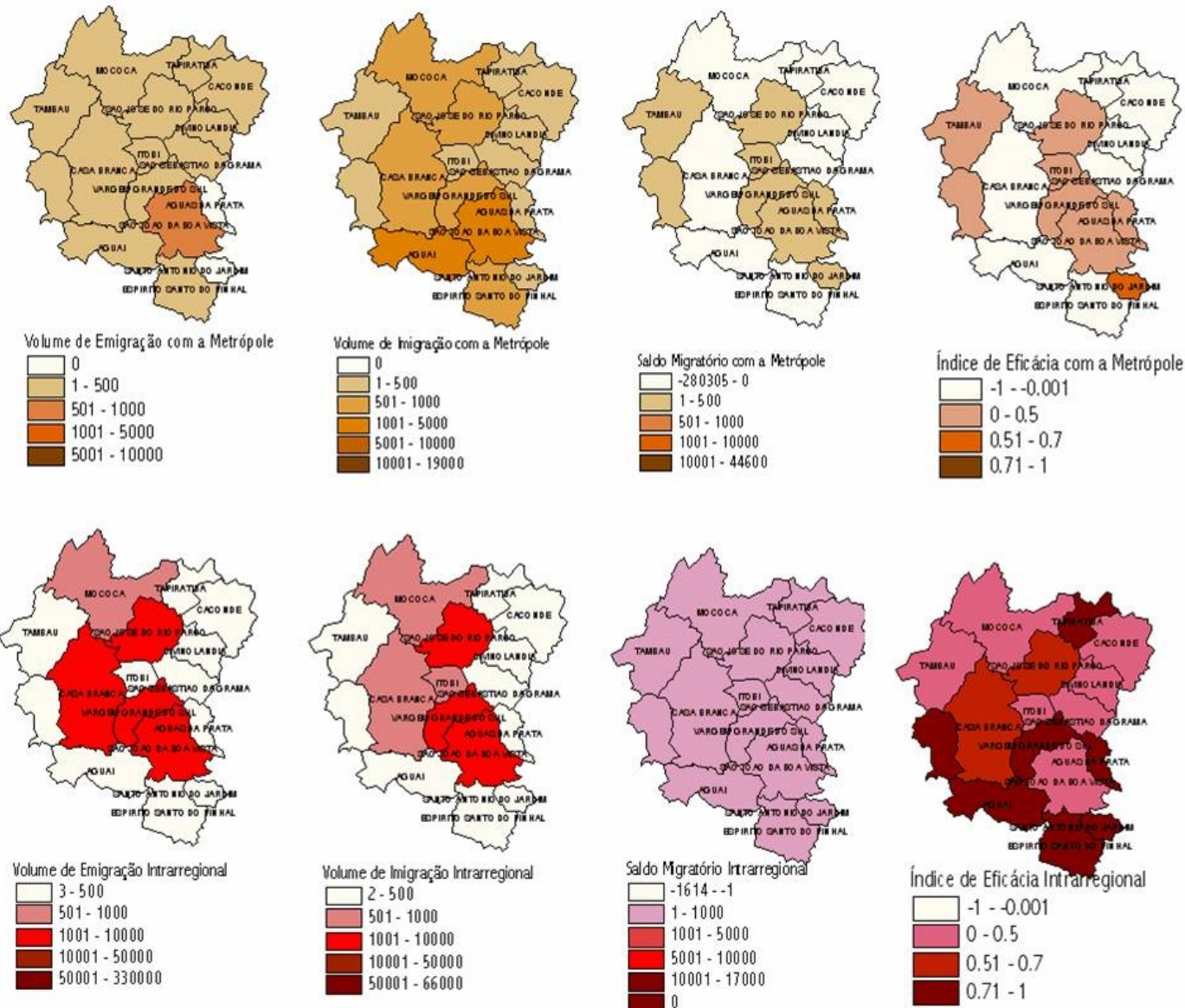


Saldo Migratório com o Brasil


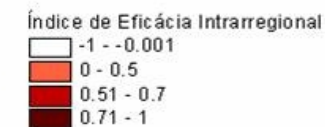
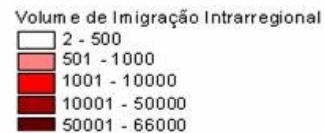
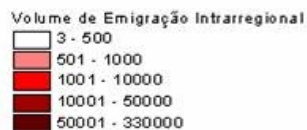
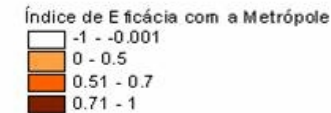
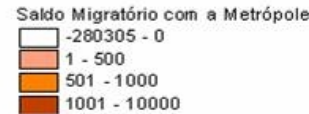
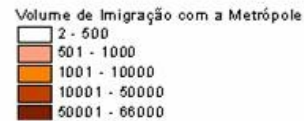


Índice de Eficácia com o Estado


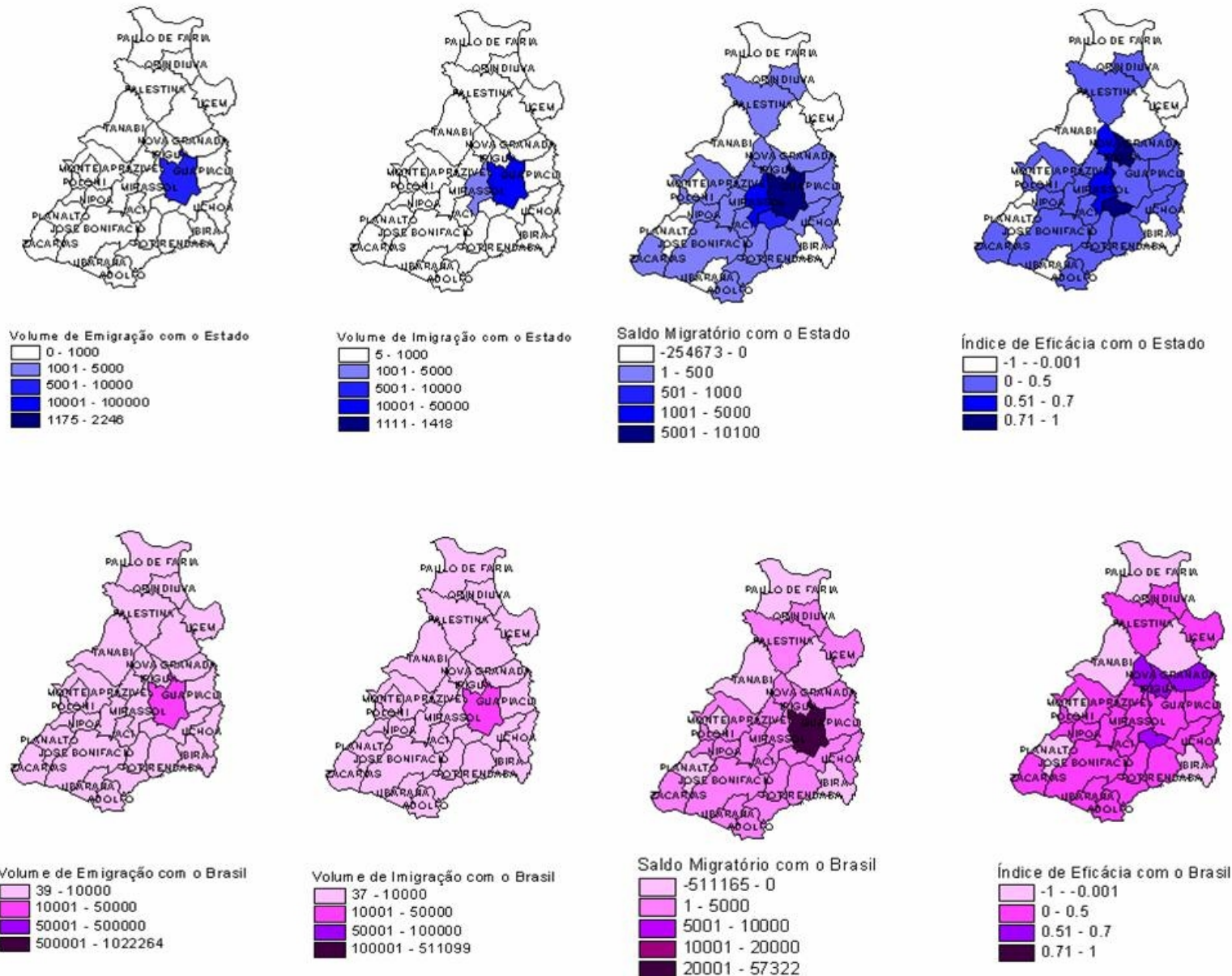





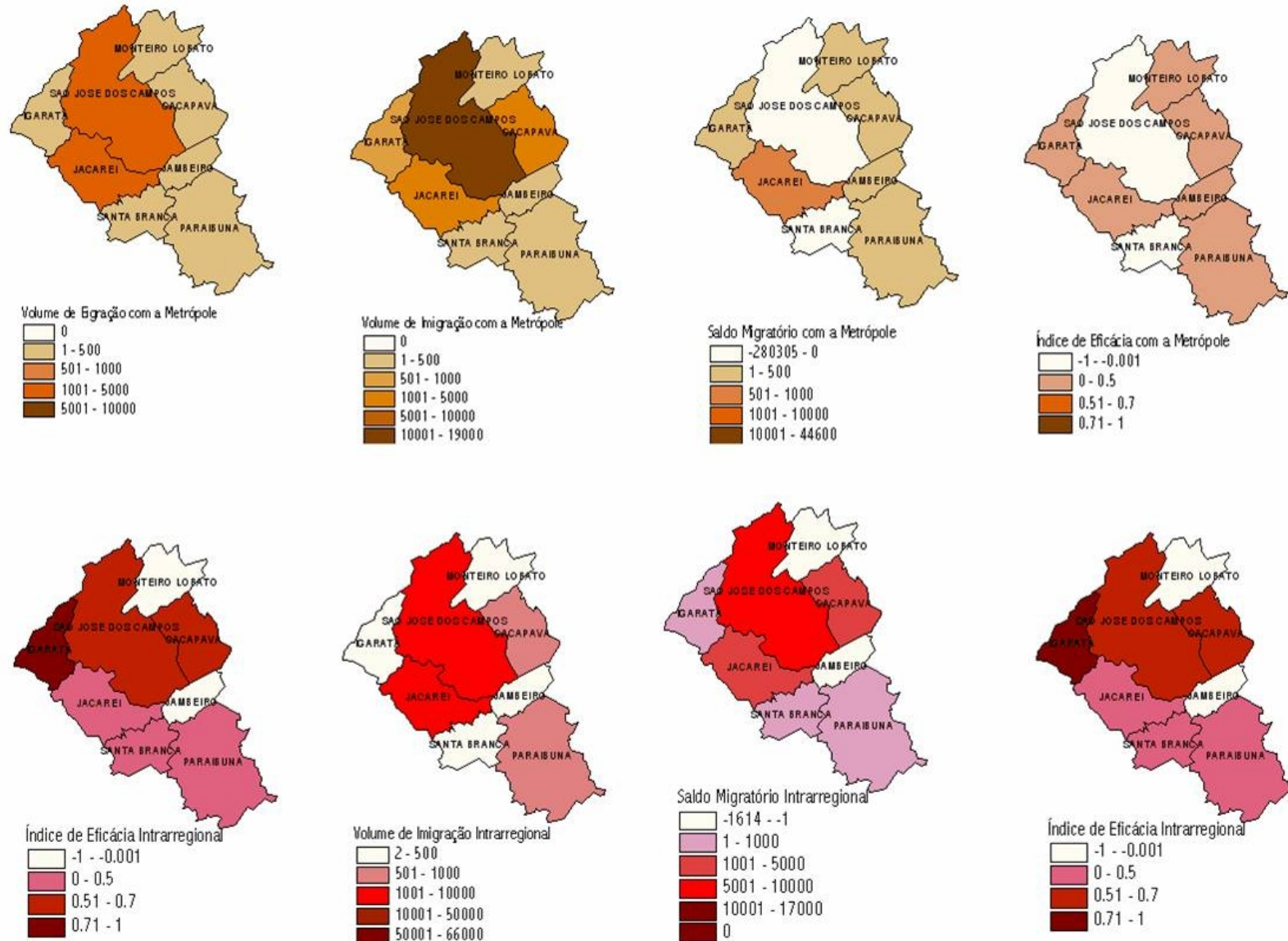
Fonte: FIBGE, Censo Demográfico 2000, Tabulações Especiais, NEPO/UNICAMP




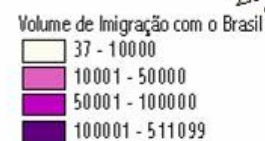
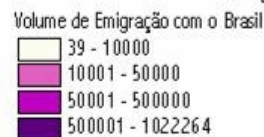
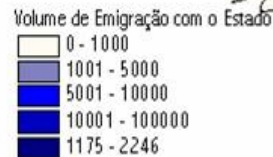
Fonte: FIBGE, Censo Demográfico 2000, Tabulações Especiais, NEPO/UNICAMP


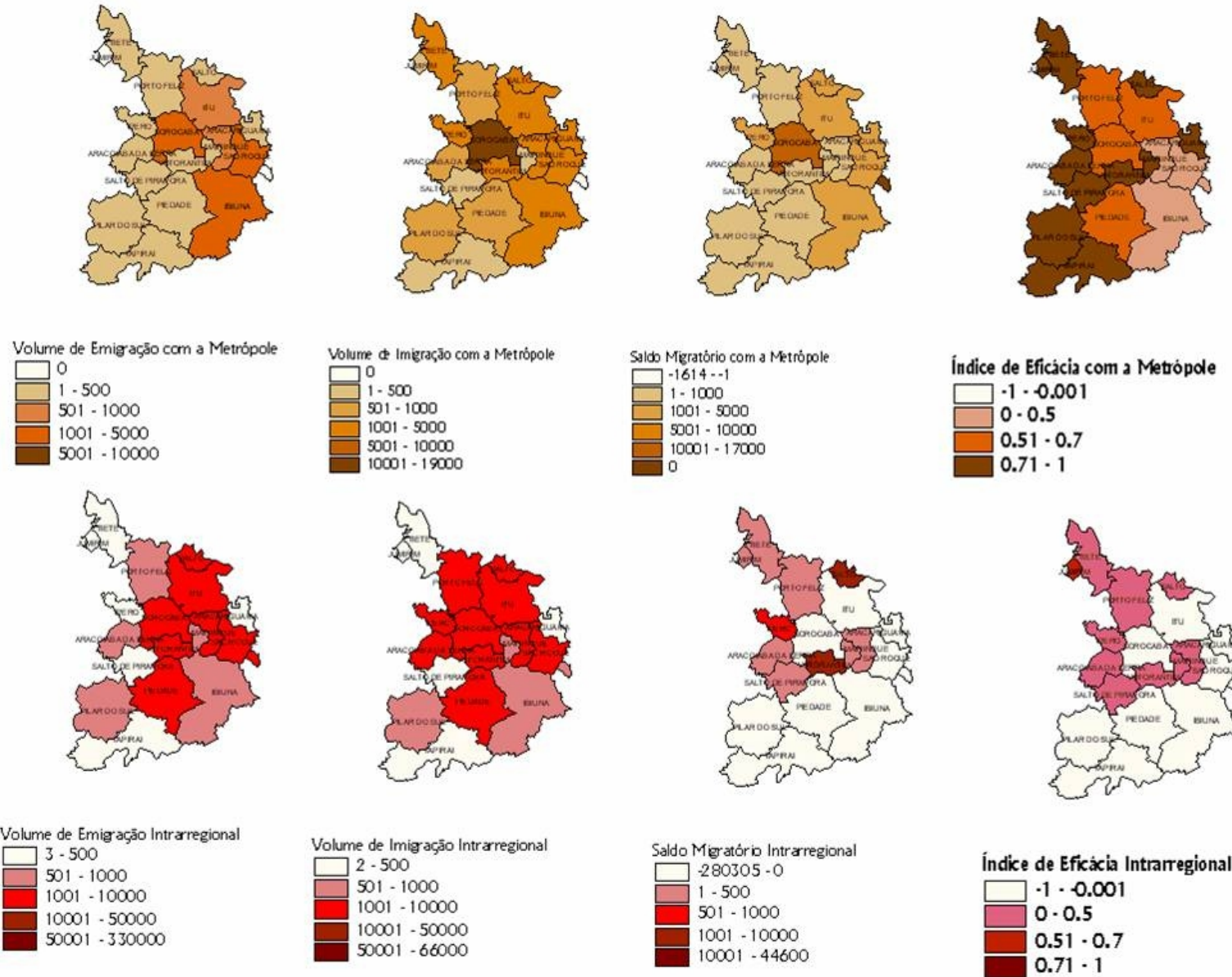


Fonte: FIBGE, Censo Demográfico 2000, Tabulações Especiais, NEPO/UNICAMP


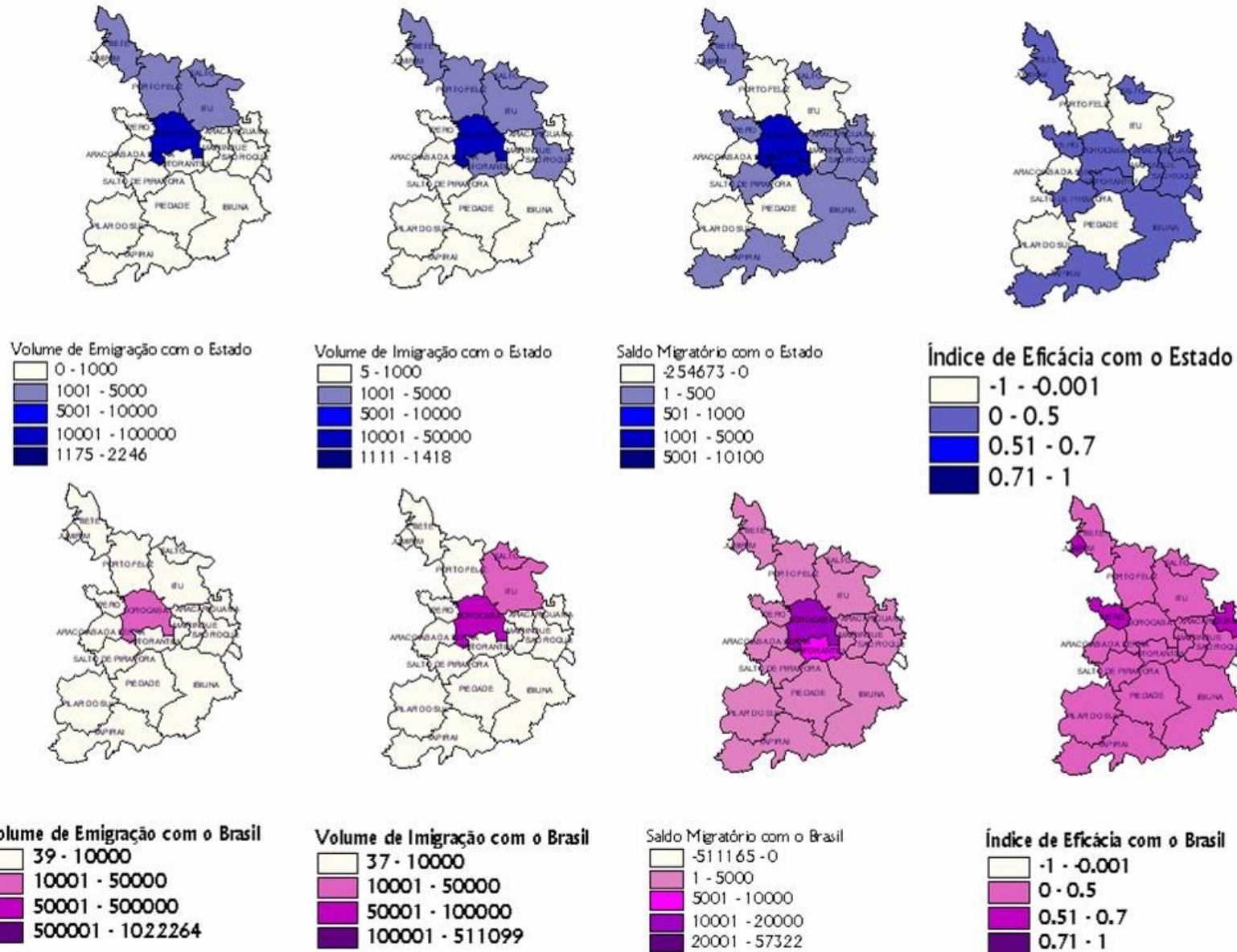


Fonte: FIBGE, Censo Demográfico 2000, Tabulações Especiais, NEPO/UNICAMP


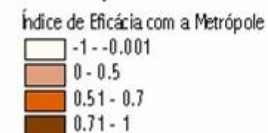
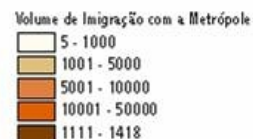
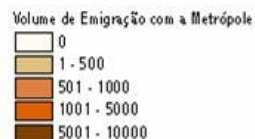





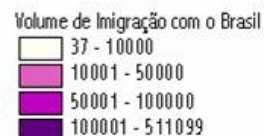
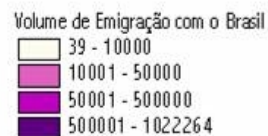

Fonte: FIBGE, Censo Demográfico 2000, Tabulações Especiais, NEPO/UNICAMP




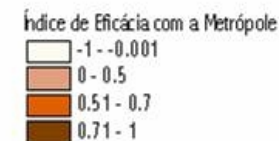
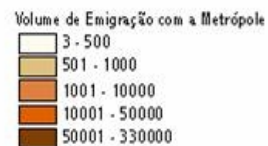
Fonte: FIBGE, Censo Demográfico 2000, Tabulações Especiais, NEPO/UNICAMP


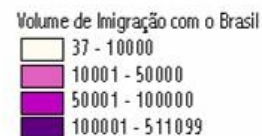
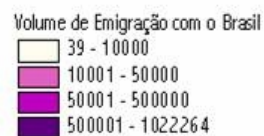
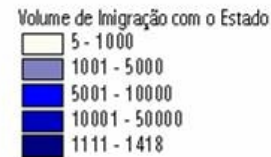


Fonte: FIBGE, Censo Demográfico 2000, Tabulações Especiais, NEPO/UNICAMP


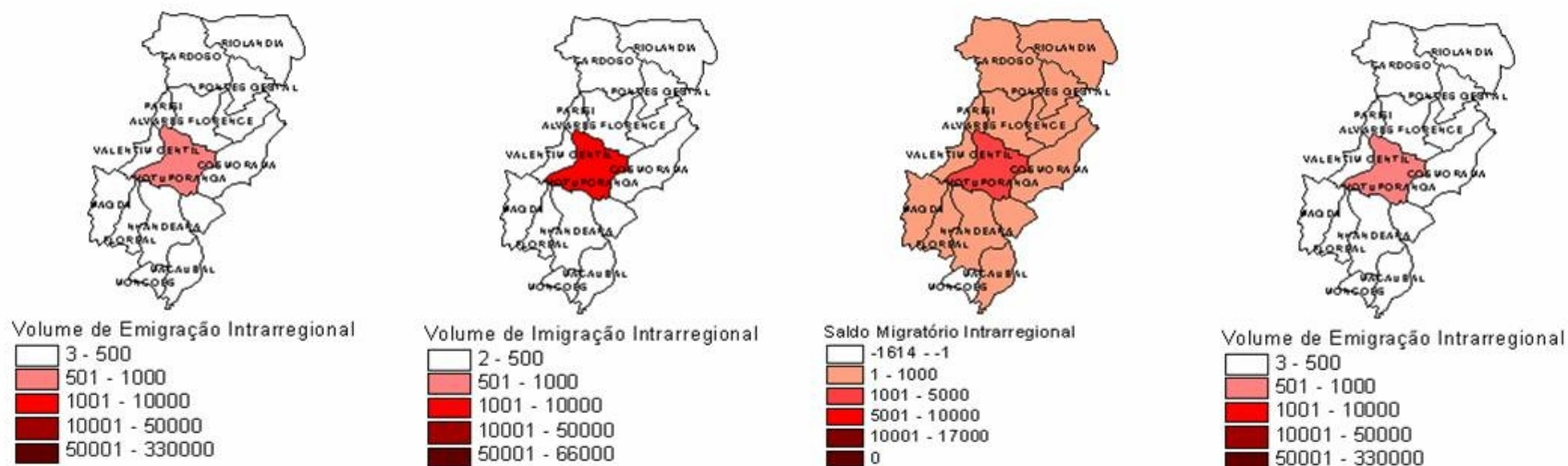
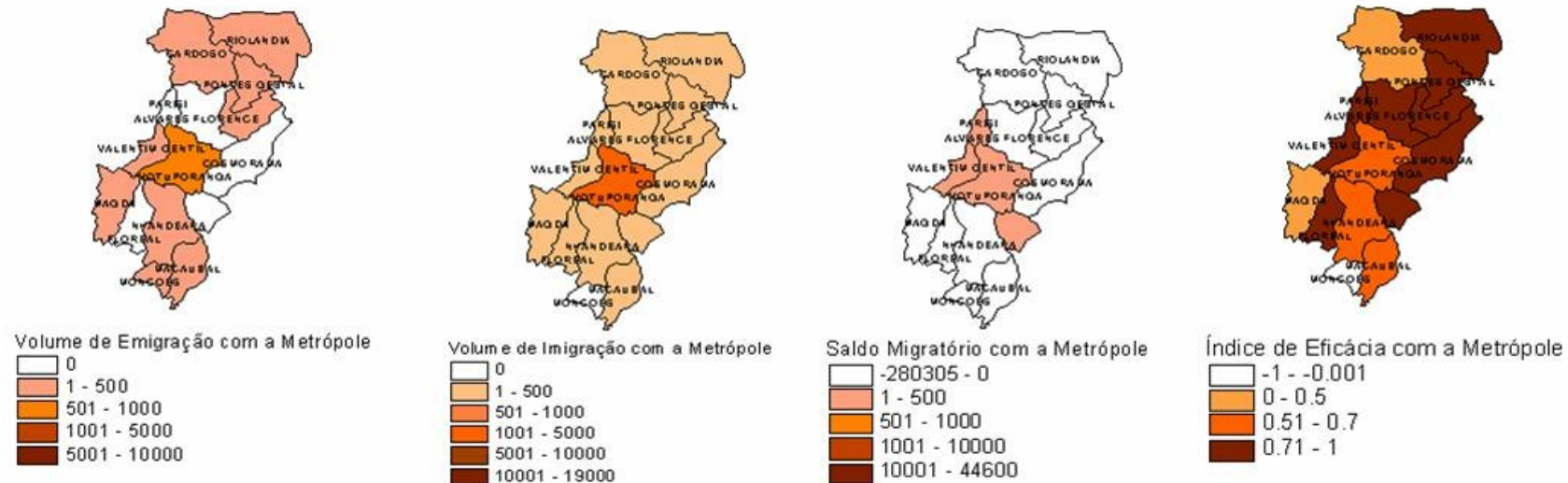


Fonte: FIBGE, Censo Demográfico 2000, Tabulações Especiais, NEPO/UNICAMP


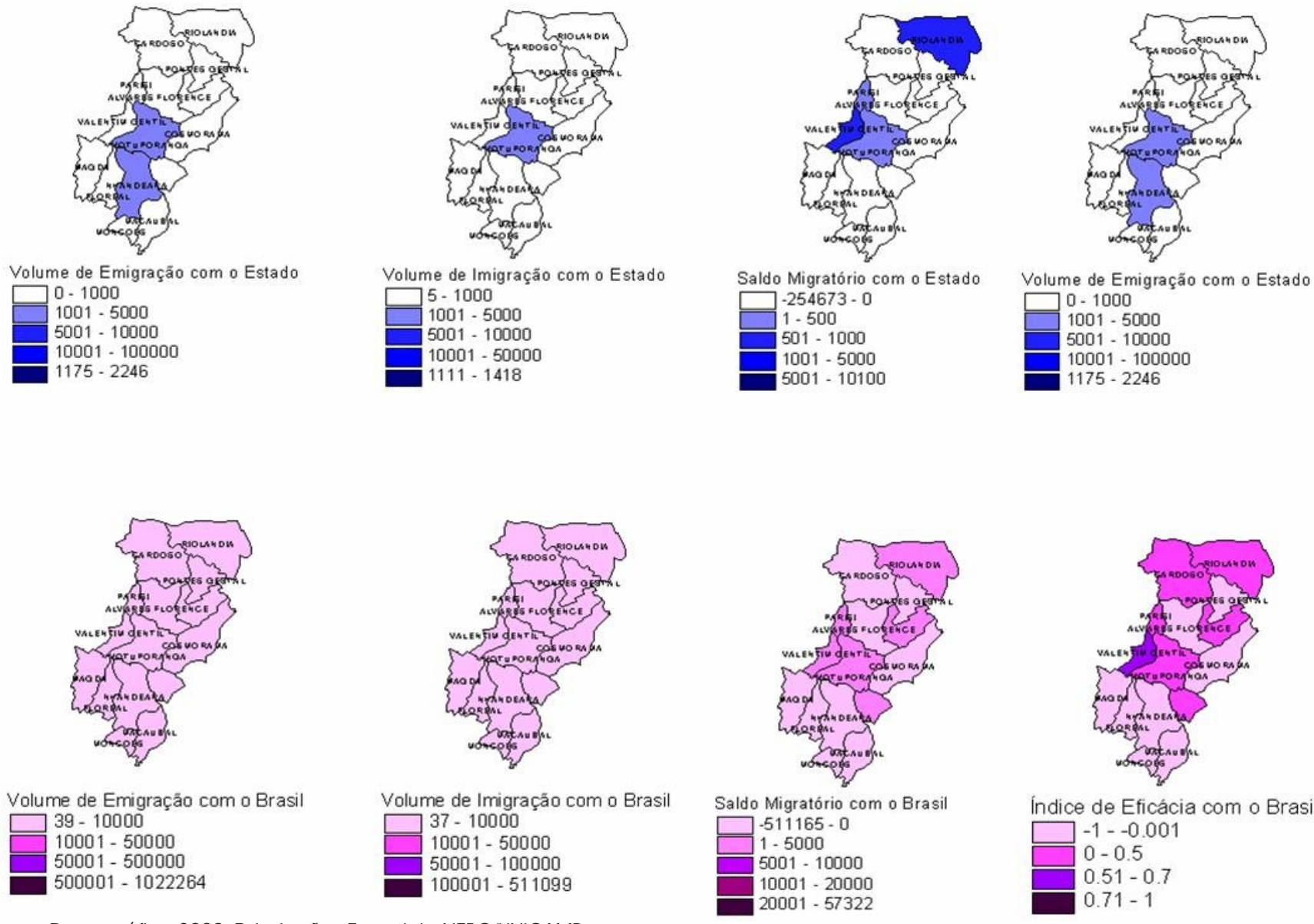




Fonte: FIBGE, Censo Demográfico 2000, Tabulações Especiais, NEPO/UNICAMP



Fonte: FIBGE, Censo Demográfico 2000, Tabulações Especiais, NEPO/UNICAMP



Fonte: FIBGE, Censo Demográfico 2000, Tabulações Especiais, NEPO/UNICAMP